



இந்திய அரசு
இந்திய வானிலை ஆய்வு துறை
மண்டல வானிலை ஆய்வு மையம்
6, கல்லூரி சாலை,
சென்னை-600006
தொலைபேசி : 044- 28271951



GOVERNMENT OF INDIA
INDIA METEOROLOGICAL DEPARTMENT
Regional Meteorological Centre
No. 6, College Road,
Chennai-600006
Phone: 044- 28271951

DATE: Wednesday, October 9, 2024 (17 Asvina 1946)

Time of issue: 1300 Hrs IST

DAILY WEATHER REPORT FOR TAMILNADU, PUDUCHERRY & KARAIKAL AREA

Summary of observations over Tamil Nadu, Puducherry and Karaikal recorded at 0830 hrs IST:
Rainfall occurred at many places over Tamilnadu (at many places Interior Tamilnadu and a few places over Coastal Tamilnadu). Very Light rain occurred over Puducherry. Dry weather prevailed over Karaikal area.

CHIEF AMOUNT OF RAINFALL IN CENTIMETERS: Karur AWS (dist Karur), Mayanur (dist Karur) 8 each; Perambalur (dist Perambalur), PWD Makkinampatti (dist Coimbatore), Vellakoil (dist Tiruppur), Chengam (dist Tiruvannamalai) 7 each; Chettikulam (dist Perambalur), PWD Vaarappatti (dist Coimbatore), Krishnarayapuram (dist Karur), Panchapatti (dist Karur), Vendasandur AWS (dist Dindigul), Sular (dist Coimbatore), Kalavai PWD (dist Ranipet) 6 each; Thogamalai (dist Karur), Samayapuram (dist Thiruchirappalli), Dindigul (dist Dindigul), Koppampatti (dist Thiruchirappalli), Tobacco Station (VDR) (dist Dindigul), Vendasandur (dist Dindigul), Avinasi (dist Tiruppur), Zone 11 Valasaravakkam (dist Chennai), Kariyakovil Dam (dist Salem), Andipatti (dist Theni) 5 each; Vattamalai Reservoir (dist Tiruppur), Tiruvarur (dist Thiruvallur), Sirukudi (dist Thiruchirappalli), Kilanilai (dist Pudukkottai), Pambar Dam (dist Krishnagiri), Vazhapadi ARG (dist Salem), Gomugi Dam PWD (dist Kallakurichi), KCS Mill-2 Kachirayaopa (dist Kallakurichi), Kundadam (dist Tiruppur), Vathalai Anaicut (dist Thiruchirappalli), Veerapandi (dist Theni), Zone 11 U32 Maduravoyal (dist Chennai), Ponnaniyar Dam (dist Thiruchirappalli) 4 each; Thaluthalai (dist Perambalur), Nilakottai (dist Dindigul), Illayangudi (dist Sivagangai), Alakarai Estate (dist The Nilgiris), Zone 02 Manali (dist Chennai), Aravakurichi (dist Karur), Aranmanaipudur (dist Theni), Mulanur (dist Tiruppur), Mylappatti (dist Karur), Barwood (dist The Nilgiris), Palacode (dist Dharmapuri), Mohanur (dist Namakkal), Kil Kotagiri Estate (dist The Nilgiris), Thenparanadu (dist Thiruchirappalli), Siruvani Adivaram (dist Coimbatore), Watrap (dist Virudhunagar), Vazhapadi (dist Salem), K.Paramathi (dist Karur), Tiruvaiyaru (dist Thanjavur), Uppar Dam (dist Tiruppur), Coimbatore AWS (dist Coimbatore), Jamunamarathur (dist Tiruvannamalai), Veppanthattai (dist Perambalur), Natham (dist Dindigul), Salem (dist Salem), Thalaigaiyur (dist Nagapattinam), Natham AWS (dist Dindigul), Manapparai (dist Thiruchirappalli), Uthangarai (dist Krishnagiri), Pappireddipatti (dist Dharmapuri), Anaippalayam (dist Karur), Dharmapuri PTO (dist Dharmapuri) 3 each; Denkanikottai (dist Krishnagiri), Thangachimadam (dist Ramanathapuram), Ramnadu KVK AWS (dist Ramanathapuram), Palani AWS (dist Dindigul), Pennagaram (dist Dharmapuri), Anaimaduvu Dam (dist Salem), Periyakulam AWS (dist Theni), Alangayam (dist Tirupathur), Srivilliputhur (dist Virudhunagar), Kulithalai (dist Karur), Thiruthuraiipoondi (dist Thiruvallur), Ayikudi (dist Tenkasi), Bhavanisagar (dist Erode), Kodaikanal (dist Dindigul), Uthukuli (dist Tiruppur), Karaikudi (dist Sivagangai), Karaiyur (dist Pudukkottai), Zone 01 Thiruvottiyur (dist Chennai), Kinathukkadavu (dist Coimbatore), Thondamuthur (dist Coimbatore), Musiri (dist Thiruchirappalli), Palani (dist Dindigul), Rajapalayam (dist Virudhunagar), Tirupattur (dist Tirupathur), Palacode ARG (dist Dharmapuri), Ottapadiram (dist Thoothukudi), Paramakudi (dist Ramanathapuram), Kangeyam (dist Tiruppur), Annur (dist Coimbatore), Sirugamani KVK AWS (dist Thiruchirappalli), Upper Gudalur (dist The Nilgiris), Gudalur Bazar (dist The Nilgiris), Sandhiyur KVK AWS (dist Salem), Tirupathur PTO (dist Tirupathur), Wood Braiyar Estate (dist The Nilgiris), Adar Estate (dist The Nilgiris), Valparai PTO (dist Coimbatore), Azhiyar (dist Coimbatore) 2 each;

Sathiar (dist Madurai), Gangavalli (dist Salem), Palladam (dist Tiruppur), KCS Mill-2 Moorarpalayam (dist Kallakurichi), Pulivalam (dist Thiruchirappalli), Harisan Malayalam Ltd. (dist The Nilgiris), Kallandri (dist Madurai), Thirumoorthi Dam (dist Tiruppur), Coonoor AWS (dist The Nilgiris), Tiruchirappalli Junction (dist Thiruchirappalli), Zone 09 Teynampet (dist Chennai), Coonoor PTO (dist The Nilgiris), Thirumoorthy IB (dist Tiruppur), Vaigai Dam (dist Theni), Upasi TRF AWS (dist Coimbatore), Needamangalam (dist Thiruvallur), Udumalpet (dist Tiruppur), Sholayar (dist Coimbatore), Mayiladuthurai (dist Mayiladuthurai), Coimbatore South (dist Coimbatore), Cincona (dist Coimbatore), Zone 12 D156 Mugalivakkam (dist Chennai), Nkl Collectorate (dist Namakkal), Perambalur AWS (dist Perambalur), Navalur Kottapattu (dist Thiruchirappalli), Ponmalai (dist Thiruchirappalli), Nandhiyar Head (dist Thiruchirappalli), Zone 13 Adyar Eco Park (dist Chennai), Pollachi (dist Coimbatore), Thammampatty (dist Salem), Tirupattur AWS (dist Tirupattur), Zone 06 D65 Kolathur (dist Chennai), Tiruchirappalli Town (dist Thiruchirappalli), Paramathivelur (dist Namakkal), Podanur Railway Station (dist Coimbatore), Periyanaickenpalayam (dist Coimbatore), Sethu Bhaskar Agri College AWS (dist Sivagangai), Kamatchipuram (dist Dindigul), Tiruppur IB PWD (dist Tiruppur), Aruppukottai KVK AWS (dist Virudhunagar), Kovilankulam (dist Virudhunagar), Tiruchirappalli Airport (dist Thiruchirappalli), Periyakulam (dist Theni), Coimbatore AP (dist Coimbatore), Marungapuri (dist Thiruchirappalli), RSCL-2 Kanjanur (dist Villupuram), Veeraganoor (dist Salem), Kadavur (dist Karur), Kinnakorai (dist The Nilgiris), Billimalai Estate (dist The Nilgiris), Madukkarai Taluk Office (dist Coimbatore), Melur (dist Madurai), Periyapatti (dist Madurai), Kodaikannal Boat Club (dist Dindigul), Devakottai (dist Sivagangai), KCS Mill-1 Kadavanur (dist Kallakurichi), Avudayarkoil (dist Pudukkottai), P.N.Palayam ARG (dist Coimbatore), Karur (dist Karur), Zone 10 Kodambakkam (dist Chennai), Uttamapalayam (dist Theni), Kodayakarai (dist Nagapattinam), Palavidithi (dist Karur), TNAU Coimbatore (dist Coimbatore), MGR Nagar (dist Chennai), Devimangalam (dist Thiruchirappalli), Ambur (dist Tirupattur), Madathukulam (dist Tiruppur), Omalur (dist Salem), Krishnapuram (dist Perambalur), Bodinaikkanur (dist Theni), Pattukottai (dist Thanjavur), Burliar (dist The Nilgiris), Kothagiri (dist The Nilgiris), Sothuparai (dist Theni), ACS Medical College ARG (dist Kancheepuram), Padalur (dist Perambalur), Mettupatti (dist Madurai) 1 each.

DESCRIPTION OF TEMPERATURE: (in the plains)

Madurai _ AP recorded the highest maximum temperature of **36.2°C**.

Erode recorded the lowest minimum temperature of **18.0°C**

Synoptic Meteorological Features:

Under the influence of yesterday's upper air cyclonic circulation over Lakshadweep and adjoining southeast Arabian Sea, a **low pressure area** has formed over Lakshadweep and adjoining Southeast & eastcentral Arabian Sea. The associated cyclonic circulation extends upto 5.8 km above mean sea level. It is likely to move northwestwards and intensify into a **Depression** over central Arabian Sea during subsequent 3-4 days.

A trough runs from Comorin area to north Konkan coast across the cyclonic circulation associated with Low Pressure area over Lakshadweep and adjoining Southeast & eastcentral Arabian Sea and extends upto 1.5 km above mean sea level.

A cyclonic circulation lies over Sri Lanka & neighbourhood and extends upto 5.8 Km above mean sea level.

Yesterday's trough from the cyclonic circulation over Lakshadweep & adjoining southeast Arabian Sea to North coastal Tamil Nadu across Kerala extending upto 1.5 km above mean sea level has become less marked.

FORECAST & WARNINGS FOR TAMILNADU AND PUDUCHERRY FOR NEXT SEVEN DAYS

Day 1 (09.10.2024)	Light to moderate rain at many places with Thunderstorm and lightning at one or two places is likely to occur over Tamilnadu, Puducherry and Karaikal area. Heavy rain is likely to occur at isolated places over Krishnagiri, Dharmapuri, Salem, Namakkal, Tiruchirappalli, Karur, Vellore, Tirupattur, Tiruvannamalai, Kallakurichi, Dindigul, Madurai and Theni districts.
---------------------------	---

Day 2 (10.10.2024)	Light to moderate rain at many places with Thunderstorm and lightning at one or two places is likely to occur over Tamilnadu, Puducherry and Karaikal area. Heavy rain is likely to occur at isolated places over Salem, Krishnagiri , Dharmapuri, Tirupattur, Namakkal, Ariyalur, Perambalur, Karur, Tiruchirappalli and Dindigul districts.
Day 3 (11.10.2024)	Light to moderate rain at many places with Thunderstorm and lightning at one or two places is likely to occur over Tamilnadu, Puducherry and Karaikal area. Heavy rain is likely to occur at isolated places over Krishnagiri, Tirupattur, Dharmapuri, Salem, Namakkal, Karur, Tiruchirappalli, Perambalur, Ariyalur, Dindigul, Madurai, Virudhunagar and Sivagangai districts.
Day 4 (12.10.2024)	Light to moderate rain at most places with Thunderstorm and lightning at one or two places is likely to occur over Tamilnadu, Puducherry and Karaikal area. Heavy to very heavy rain is likely to occur at isolated places over Kanyakumari, Ramanathapuram, Tirunelveli, Thoothukudi and Tenkasi districts. Heavy rain is likely to occur at isolated places over Theni, Dindigul, Madurai, Sivagangai, Virudhunagar, Pudukottai, Thanjavur, Tiruvarur, Nagapattinam, Mayiladuthurai districts and Karaikal area.
Day 5 (13.10.2024)	Light to moderate rain at most places with Thunderstorm and lightning at one or two places is likely to occur over Tamilnadu, Puducherry and Karaikal area. Heavy to very heavy rain is likely to occur at isolated places over Thanjavur, Tiruvarur, Nagapattinam, Mayiladuthurai, Ariyalur and Perambalur districts and Karaikal area. Heavy rain is likely to occur at isolated places over Ghats areas of Coimbatore and Tiruppur districts, Pudukottai, Ramanathapuram, Sivagangai, Tiruchirappalli, Cuddalore, Kallakurichi, Villupuram, Chengalpattu, Kanchipuram, Theni, Dindigul, and Nilgiris districts and Puducherry area.
Outlook for subsequent two days	
Day 6 (14.10.2024)	Light to moderate rain is likely to occur at many places over Tamilnadu, Puducherry and Karaikal area. Heavy to very heavy rain is likely to occur at isolated places over Thiruvannamalai and Kallakurichi districts. Heavy rain is likely to occur at isolated places over Tirupattur, Vellore, Ranipet, Kanchipuram, Thiruvallur and Villupuram districts.
Day 7 (15.10.2024)	Light to moderate rain is likely to occur at a few places over Tamilnadu, Puducherry and Karaikal area. Heavy rain is likely to occur at isolated places over Perambalur, Ariyalur, Cuddalore, Mayiladuthurai, Kallakurichi, Villupuram districts and Puducherry area.
HEAVY RAINFALL WARNING	
Day 1 (09.10.2024)	Heavy rain is likely to occur at isolated places over Krishnagiri, Dharmapuri, Salem, Namakkal, Tiruchirappalli, Karur, Vellore, Tirupattur, Tiruvannamalai, Kallakurichi, Dindigul, Madurai and Theni districts.
Day 2 (10.10.2024)	Heavy rain is likely to occur at isolated places over Salem, Krishnagiri , Dharmapuri, Tirupattur, Namakkal, Ariyalur, Perambalur, Karur, Tiruchirappalli and Dindigul districts.
Day 3 (11.10.2024)	Heavy rain is likely to occur at isolated places over Krishnagiri, Tirupattur, Dharmapuri, Salem, Namakkal, Karur, Tiruchirappalli, Perambalur, Ariyalur, Dindigul, Madurai, Virudhunagar and Sivagangai districts.
Day 4 (12.10.2024)	Heavy to very heavy rain is likely to occur at isolated places over Kanyakumari, Ramanathapuram, Tirunelveli, Thoothukudi and Tenkasi districts.
	Heavy rain is likely to occur at isolated places over Theni, Dindigul, Madurai, Sivagangai, Virudhunagar, Pudukottai, Thanjavur, Tiruvarur, Nagapattinam, Mayiladuthurai districts and Karaikal area.

Day 5 (13.10.2024)	Heavy to very heavy rain is likely to occur at isolated places over Thanjavur, Tiruvarur, Nagapattinam, Mayiladuthurai, Ariyalur and Perambalur districts and Karaikal area.
	Heavy rain is likely to occur at isolated places over Ghats areas of Coimbatore and Tiruppur districts, Pudukottai, Ramanathapuram, Sivagangai, Tiruchirappalli, Cuddalore, Kallakurichi, Villupuram, Chengalpattu, Kanchipuram, Theni, Dindigul, and Nilgiri districts and Puducherry area.
Day 6 (14.10.2024)	Heavy to very heavy rain is likely to occur at isolated places over Thiruvannamalai and Kallakurichi districts.
	Heavy rain is likely to occur at isolated places over Tirupattur, Vellore, Ranipet, Kanchipuram, Thiruvallur and Villupuram districts.
Day 7 (15.10.2024)	Heavy rain is likely to occur at isolated places over Perambalur, Ariyalur, Cuddalore, Mayiladuthurai, Kallakurichi, Villupuram districts and Puducherry area.

THUNDERSTORM WARNING

Day 1 (09.10.2024) to Day 5 (13.10.2024)	Thunderstorm with lightning is likely to occur at one or two places over Tamilnadu, Puducherry and Karaikal area.
--	--

LOCAL FORECAST FOR CHENNAI CITY AND NEIGHBOURHOOD

For next 24 hours	Sky condition is likely to be partly cloudy. Light/moderate rain with thunderstorm & lightning is likely to occur in some areas. Maximum temperature is likely to be 33-34°C and Minimum temperature is likely to be a 26-27°C .
For next 48 hours	Sky condition is likely to be partly cloudy. Light/moderate rain with thunderstorm & lightning is likely to occur in some areas. Maximum temperature is likely to be 33-34°C and Minimum temperature is likely to be a 26-27°C .

P. SENTHAMARAI KANNAN
SCIENTIST 'F'
For Deputy Director General of Meteorology,
Regional Meteorological Centre, Chennai.

OBSERVATIONS RECORDED AT 0830 HRS IST OF DATE:09-10-2024 (17 Asvina 1946 SAKA)

Stations	Temperature Degrees celsius				Humidity percentage		Rainfall					Weather remarks
	Maximum		Minimum		At 0830 Hrs IST	Dep. from normal	Millimeters			Centimeters		
	Past 24 Hrs	Dep. from normal	Past 24 Hrs	Dep. from normal			Past 24 Hrs	Seasons total from	Departure from normal	Year's total from	Annual normal	
	°C	°C	°C	°C			%	%	mm	1-10-2024	mm	
Adiramapattinam	33.5	0.4	24.1	-1.0	87	9	0.0	56.8	4.3	61	124	
Chennai	33.2	-0.1	26.8	1.3	88	7	4.2	32.2	-14.7	81	140	r*
Chennai_AP	33.5	0.0	25.7	0.6	78	-2	5.6	7.8	-44.1	84	138	r*
Coimbatore_AP	32.2	-0.1	22.6	-0.1	96	15	10.4	28.3	3.7	37	59	r*
Coonoor	22.8	0.4	15.3	0.8	93	12	14.3	77.3	12.8	122	159	r*
Cuddalore	32.6	-0.6	24.2	-0.7	94	11	1.8	67.0	18.8	70	134	r*
Dharmapuri	31.0	-0.4	22.5	0.3	91	10	34.0	90.0	24.7	62	91	r*
Erode	34.2	0.2	18.0	-4.4	90	20	3.2	55.0	--	46	--	r*
Kanyakumari	32.8	2.0	25.6	1.1	86	8	0.0	17.0	-10.5	61	75	
KarurParamathi	34.5	2.2	19.5	-3.9	96	15	28.0	101.4	67.5	59	59	r*
Karaikal	32.2	-0.9	25.9	0.6	81	0	tr	30.5	-6.4	53	150	d*
Kodaikanal	19.5	0.9	11.7	0.1	96	11	21.5	46.1	-13.3	105	158	r*
Madurai_City	33.6	0.3	24.2	0.5	77	-1	0.3	67.8	--	50	--	
Madurai_AP	36.2	1.6	24.6	0.3	84	12	2.2	71.3	27.7	41	85	r*
Nagapattinam	33.9	0.7	24.8	-0.6	90	7	2.7	10.6	-19.5	53	143	r*
Namakkal	34.9	--	23.5	--	75	--	1.5	1.5	--	45	--	
Palayamkottai	34.8	0.0	25.5	0.2	72	1	0.0	0.0	-17.9	37	73	
Pamban	33.1	0.2	26.2	-0.4	87	10	1.1	149.8	130.0	51	91	r*
Parangipettai	34.0	--	26.0	--	85	--	0.0	31.1	-9.5	49	139	
Puducherry	34.2	0.8	25.9	1.0	86	2	0.2	7.3	-53.7	79	134	
Salem	32.4	-0.5	22.3	-0.7	88	6	26.0	145.9	84.0	92	102	r*
Thanjavur	31.0	--	26.2	--	83	--	0.5	22.2	-31.0	33	95	
Thirupattur	30.0	-1.5	24.2	1.9	78	-6	17.0	142.4	97.6	82	95	r*
Tiruchirappalli_AP	34.5	0.2	23.0	-1.7	89	11	10.4	77.9	37.4	58	87	r*
Tiruthani	33.8	1.8	24.2	0.8	78	-3	0.0	16.0	-31.0	81	101	
Tondi	35.5	2.5	24.0	-1.4	79	1	0.0	46.0	12.6	64	88	
Thoothukudi	32.0	-1.1	26.0	0.9	79	1	0.0	8.4	-6.4	29	63	
Udagamandalam	21.8	2.7	13.4	2.1	96	6	1.2	24.4	-25.7	95	116	r*
Valparai	27.5	2.0	16.5	-0.4	93	3	15.8	80.0	5.2	360	290	r*
Vellore	32.5	-0.4	24.2	0.9	86	2	tr	78.4	33.4	81	103	d*

*Weather at 0830 hours IST. Other remarks refer to preceding 24 hours. NA-Not avble D-Duststorm l-Lightning d-drizzle m-mist s-snow r-rain h-hail f-fog p-shower z-haze t-thunderstorm tr-rainfall not measurable. Tr-rainfall 0.01 to 0.49 cm AP-Airport plus sign omitted when departures above normal.

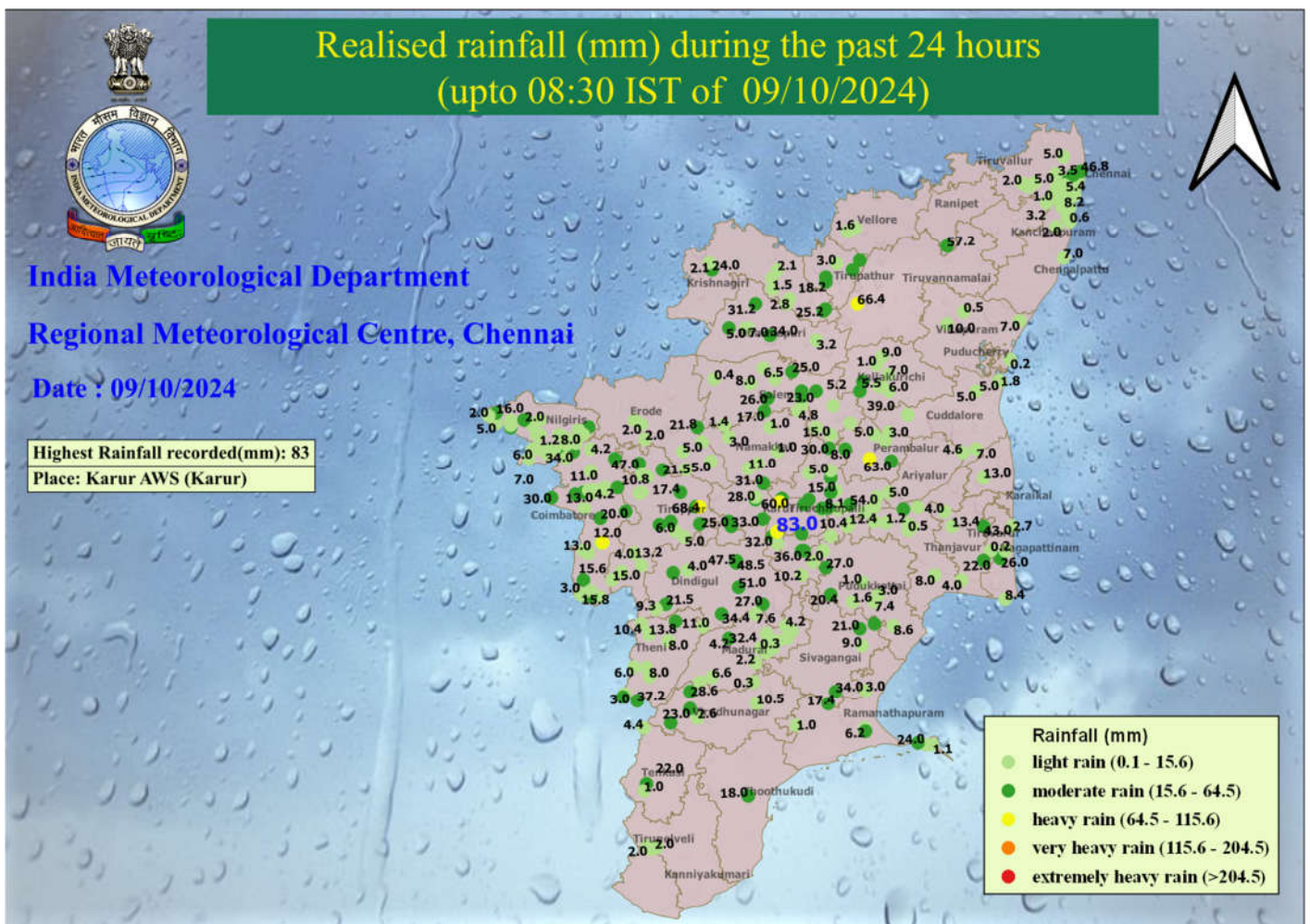
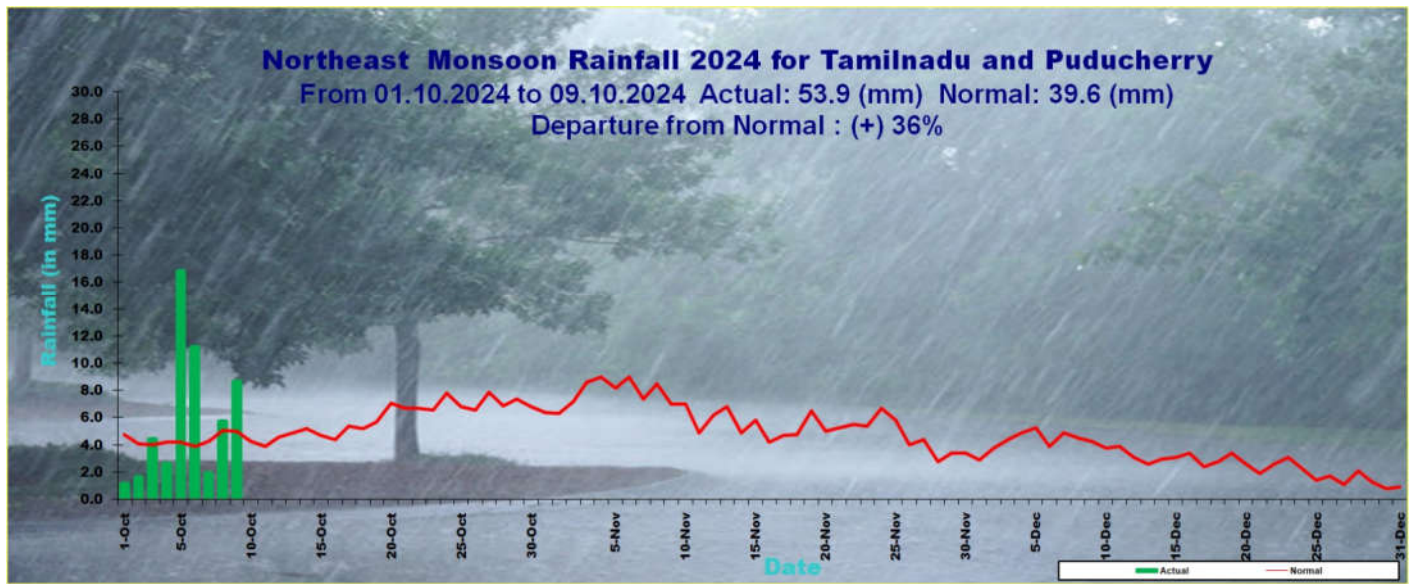
GOVERNMENT OF INDIA, MINISTRY OF EARTH SCIENCES

INDIA METEOROLOGICAL DEPARTMENT

REGIONAL METEOROLOGICAL CENTRE, CHENNAI

Districtwise daily / seasonal rainfall distribution for Tamil Nadu & Puducherry

NORTHEAST MONSOON RAINFALL 2024		09.10.2024			From 01.10.2024 to 09.10.2024		
CODE	NAME	ACTUAL in mm**	NORMAL in mm	PDN*	ACTUAL in mm	NORMAL in mm	PDN*
	STATES						
31	TAMIL NADU	8.7	5.0	73	54.0	39.5	37
	MET. SUBDIVISIONS						
31	TAMIL NADU & PUDUCHERRY						
534	ARIYALUR	0.8	4.7	-82	60.7	41.5	46
687	CHENGALPATTU	1.4	4.2	-68	15.1	43.2	-65
461	CHENNAI	3.3	5.7	-42	12.0	52.1	-77
462	COIMBATORE	18.4	3.8	384	62.2	35.1	77
463	CUDDALORE	1.2	5.9	-80	72.3	42.6	70
464	DHARMAPURI	16.1	9.9	62	80.5	58.4	38
465	DINDIGUL	27.3	5.3	415	58.4	42.3	38
466	ERODE	2.8	4.2	-33	41.5	37.5	11
688	KALLAKURICHI	5.6	5.7	-2	51.9	45.2	15
467	KANCHEEPURAM	0.0	4.5	-100	11.4	49.2	-77
468	KANYAKUMARI	0.0	8.1	-100	59.5	58.6	2
636	KARAIKAL	0.0	5.5	-100	30.5	36.9	-17
469	KARUR	35.3	4.7	650	67.6	30.1	124
470	KRISHNAGIRI	6.0	8.3	-27	70.9	58.0	22
471	MADURAI	3.9	5.5	-28	36.5	41.5	-12
695	MAYILADUTHURAI	2.2	4.2	-48	41.1	39.6	4
472	NAGAPATTINAM	6.2	3.6	73	21.2	32.4	-35
473	NAMAKKAL	5.8	7.5	-22	82.2	39.4	109
474	NILGIRIS	10.0	7.1	40	77.2	53.1	45
475	PERAMBALUR	20.0	6.8	194	46.5	38.2	22
476	PUDUCHERRY	0.2	4.8	-96	7.3	61.0	-88
477	PUDUKKOTTAI	3.5	3.6	-3	82.7	33.6	146
478	RAMANATHAPURAM	4.3	2.8	54	55.9	26.3	113
689	RANIPET	5.2	3.6	44	27.4	40.8	-33
479	SALEM	12.2	8.5	43	84.0	49.4	70
480	SIVAGANGA	7.1	3.8	87	70.5	41.4	70
690	TENKASI	2.3	2.9	-21	8.3	23.0	-64
481	THANJAVUR	2.1	4.5	-53	52.0	37.8	38
482	THENI	14.4	4.7	206	26.0	33.9	-23
483	TIRUNELVELI	0.5	2.2	-79	11.4	16.9	-33
691	TIRUPATTUR	7.9	3.6	119	135.7	43.7	211
535	TIRUPPUR	21.0	4.3	388	72.2	30.7	135
484	TIRUVALLUR	1.1	4.5	-75	19.0	44.0	-57
485	TIRUVANNAMALAI	7.8	5.6	39	69.5	50.8	37
486	TIRUVARUR	9.6	2.8	243	35.4	35.5	0
488	TOOTHUKUDI	0.8	2.7	-70	9.7	16.7	-42
487	TRICHY	18.0	6.2	191	59.6	40.2	48
489	VELLORE	0.0	4.3	-100	59.0	44.4	33
490	VILLUPURAM	0.8	3.4	-75	74.5	43.3	72
491	VIRUDHUNAGAR	7.0	3.8	85	21.1	29.6	-29
	SUBDIVISION RAINFALL	8.6	5.0	72	53.9	39.6	36
LEGEND	PDN*	Percentage Departure from Normal					
	**	Rainfall for the 24 hrs ending at 0630 hrs of date					





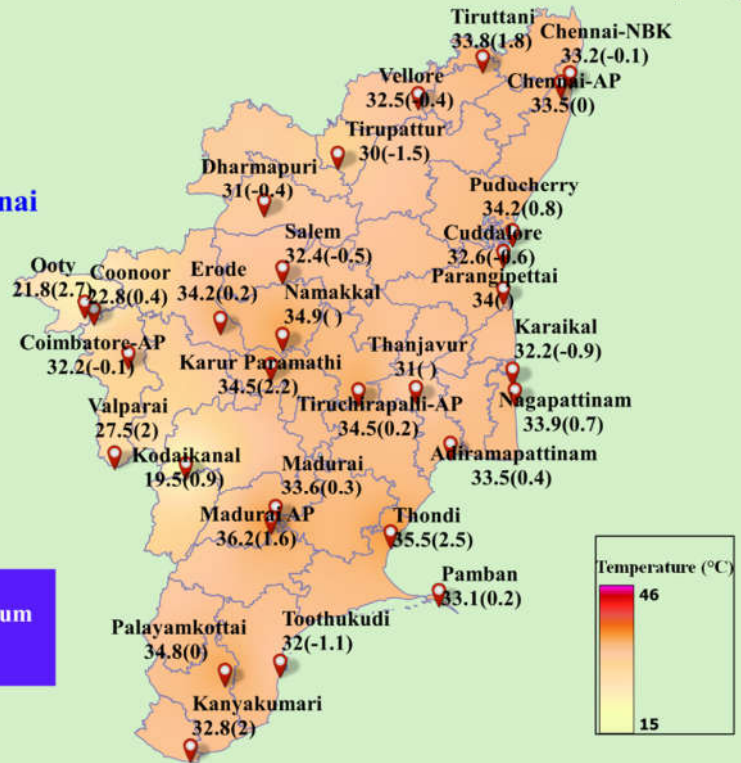
Realised Maximum Temperature (°C) in the past 24 Hrs (upto 0830 IST of 09/10/2024) and its departure from normal(°C)



India Meteorological Department
Regional Meteorological Centre, Chennai
Date: 09/10/2024

The highest temperature recorded : 36.2°C
Place : Madurai AP

N.B. The departure from normal maximum temperature is given in brackets.



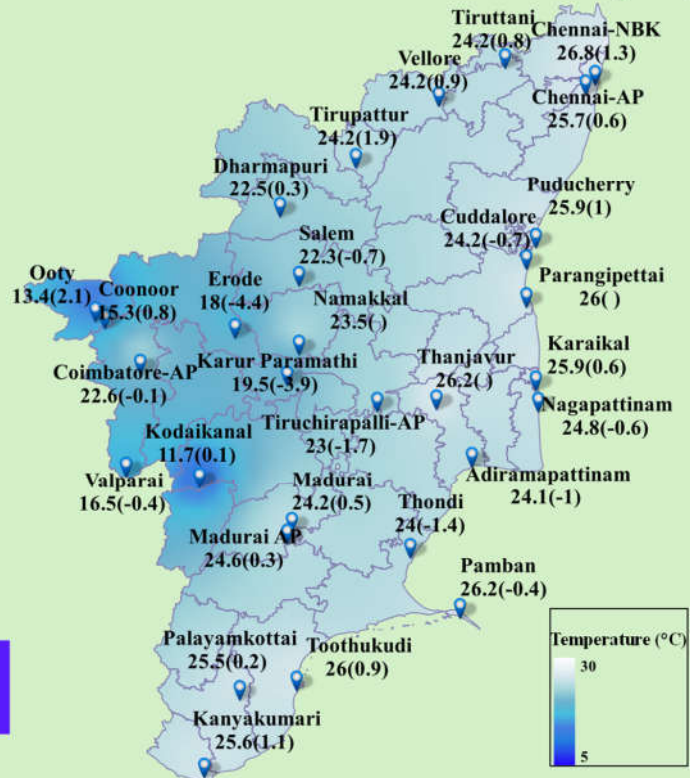
Realised Minimum Temperature (°C) in the past 24 Hrs (upto 0830 IST of 09/10/2024) and its departure from normal(°C)



India Meteorological Department
Regional Meteorological Centre, Chennai
Date : 09/10/2024

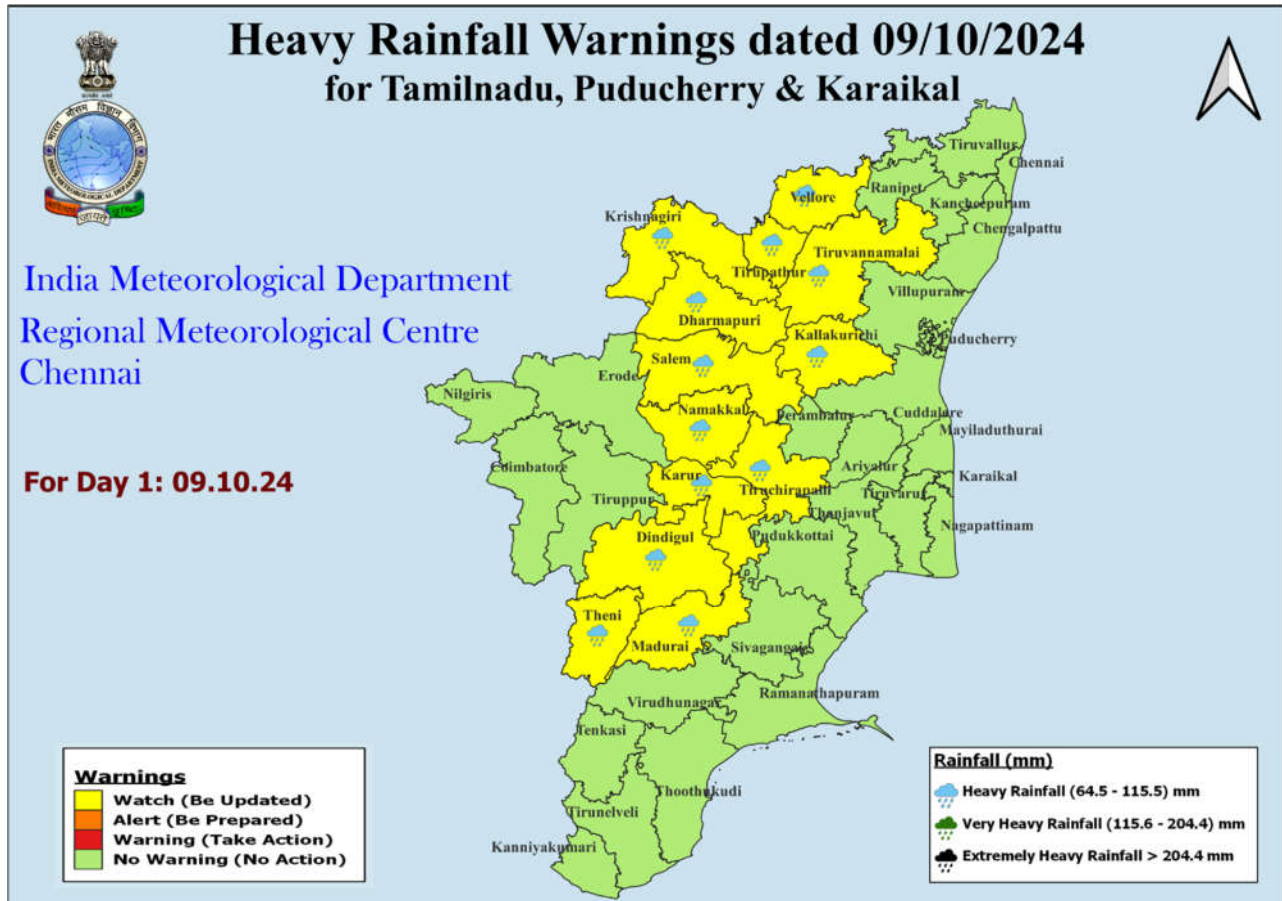
The lowest temperature recorded in the plains : 18° C
Place : Erode
The lowest temperature recorded in the hilly region : 11.7° C
Place : Kodaikanal

N.B. The departure from normal minimum temperature is given in brackets.

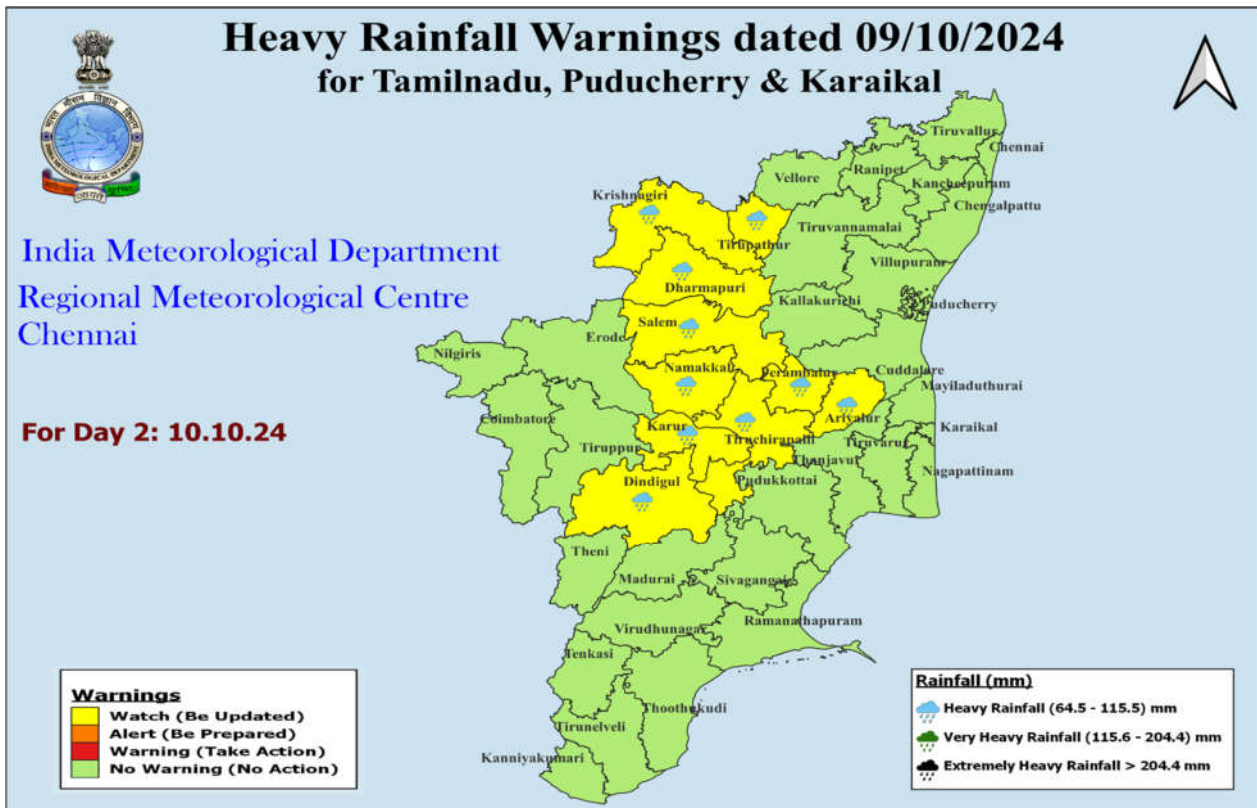


HEAVY RAINFALL WARNINGS

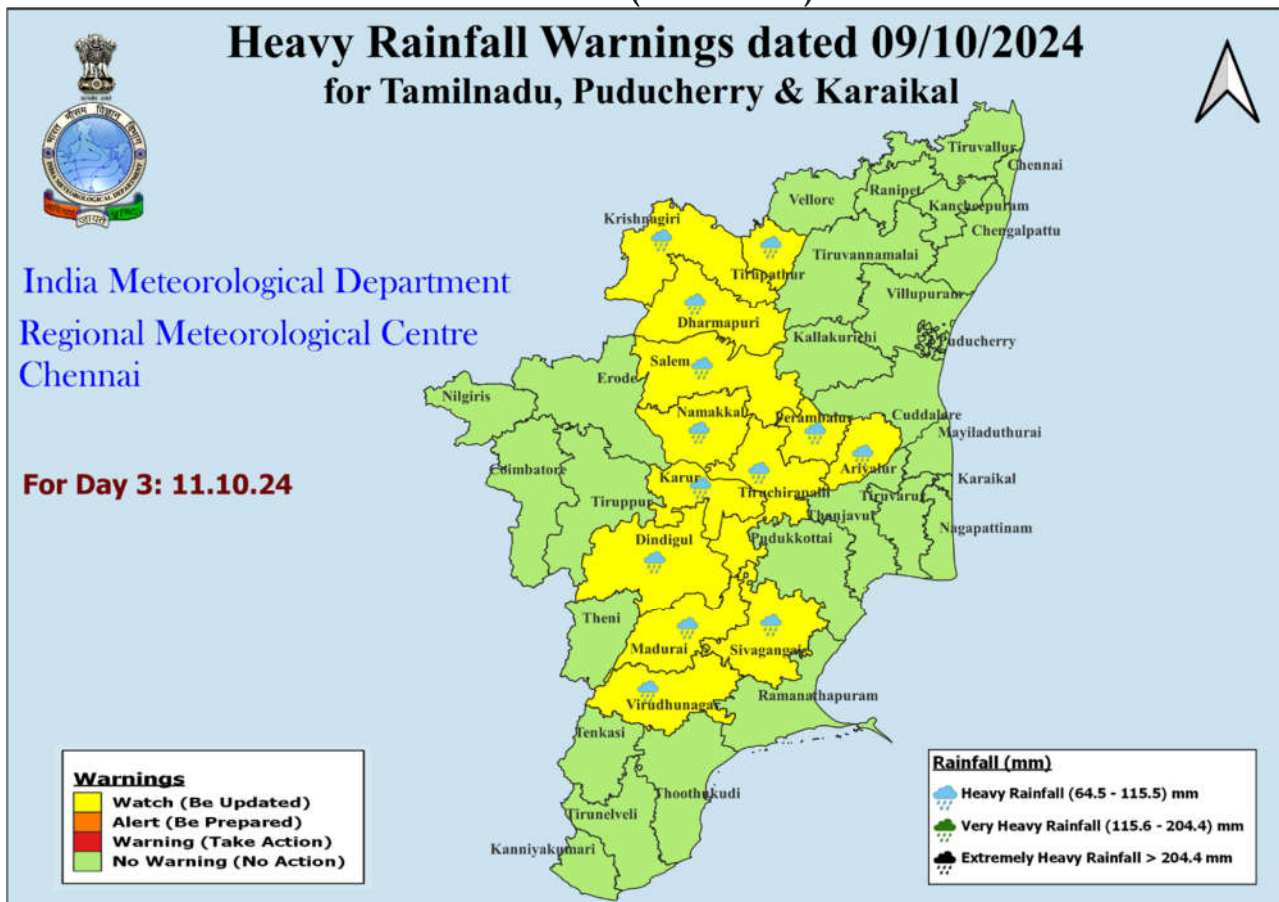
DAY 1 (09.10.2024)



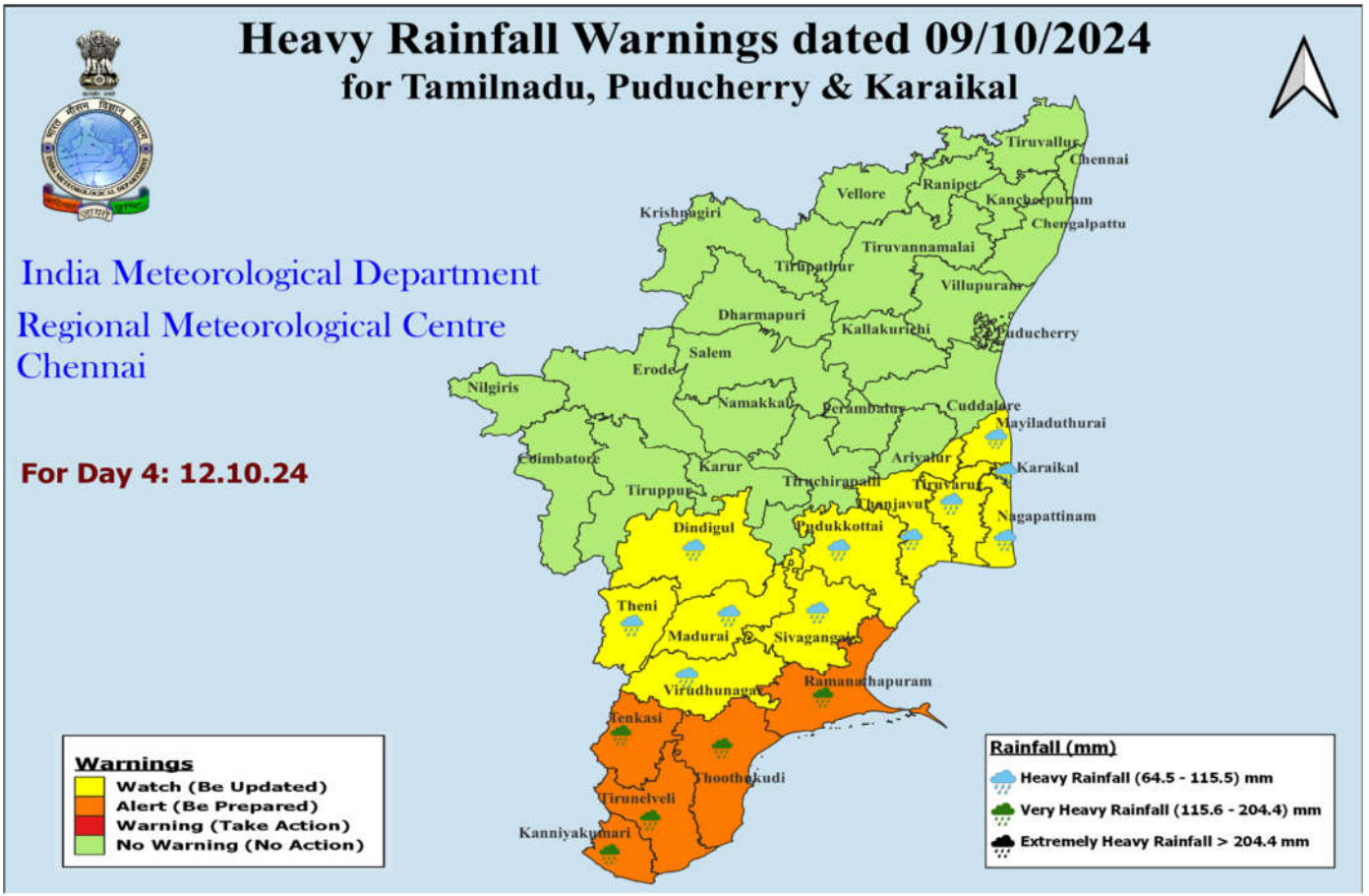
DAY 2 (10.10.2024)



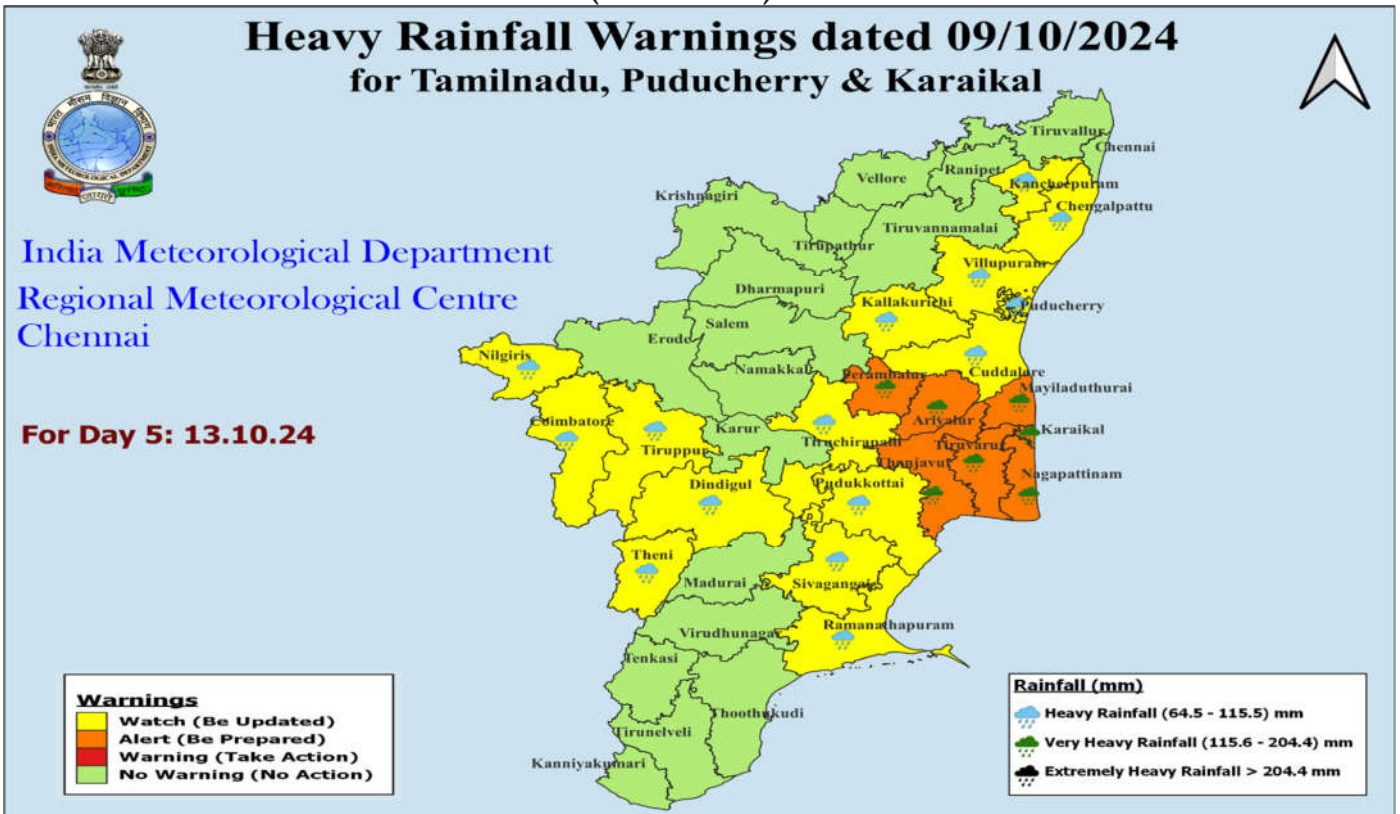
DAY 3 (11.10.2024)



DAY 4 (12.10.2024)



DAY 5 (13.10.2024)



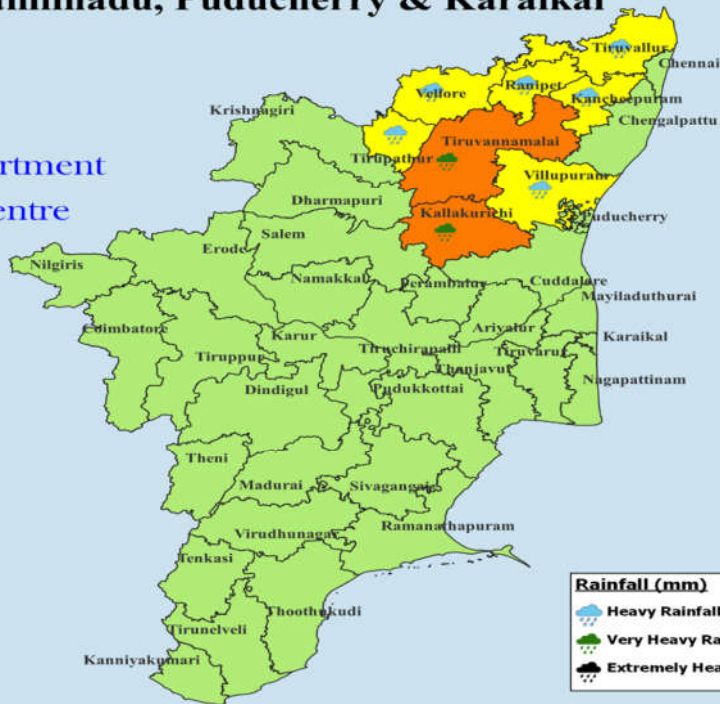
DAY 6 (14.10.2024)

Heavy Rainfall Warnings dated 09/10/2024 for Tamilnadu, Puducherry & Karaikal



India Meteorological Department
Regional Meteorological Centre
Chennai

For Day 6: 14.10.24



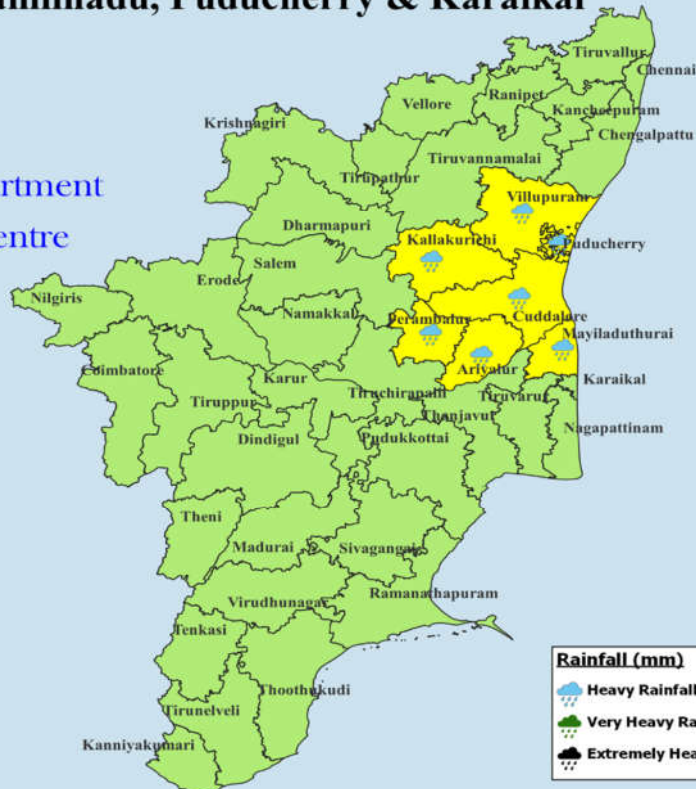
DAY 7 (15.10.2024)

Heavy Rainfall Warnings dated 09/10/2024 for Tamilnadu, Puducherry & Karaikal



India Meteorological Department
Regional Meteorological Centre
Chennai

For Day 7: 15.10.24



Legends:

North Tamil Nadu (NTN) districts	Chennai, Kancheepuram, Chengalpattu, Tiruvallur, Cuddalore, Villupuram, Tirupattur, Vellore, Ranipet, Kallakurichi, Tiruvannamalai, Krishnagiri, Dharmapuri, Salem, Namakkal, Karur, Erode, Thanjavur, Tiruvarur, Mayiladuthurai, Nagapattinam, Pudukottai, Nilgiris, Coimbatore, Tiruppur, Tiruchirapalli, Ariyalur, Perambalur.
South Tamil Nadu (STN) districts	Dindigul, Theni, Virudhunagar, Madurai, Sivagangai, Ramanathapuram, Thoothukudi, Thenkasi, Tirunelveli, Kanyakumari.
Interior Tamil Nadu (ITN) districts	Tirupattur, Vellore, Ranipet, Kallakurichi, Tiruvannamalai, Kancheepuram, Krishnagiri, Dharmapuri, Salem, Namakkal, Karur, Erode, Nilgiris, Coimbatore, Tiruppur, Tiruchirapalli, Ariyalur, Perambalur, Sivagangai, Virudhunagar, Theni, Dindigul, Madurai, Thenkasi.
North interior Tamil Nadu (NITN) districts	Tirupattur, Vellore, Ranipet, Kallakurichi, Tiruvannamalai, Kancheepuram, Krishnagiri, Dharmapuri, Salem, Namakkal, Karur, Erode, Nilgiris, Coimbatore, Tiruppur, Tiruchirapalli, Ariyalur and Perambalur.
South interior Tamil Nadu (SITN) districts	Sivagangai, Virudhunagar, Theni, Dindigul, Madurai, Thenkasi.
Coastal Tamil Nadu (CTN) districts	Tiruvallur, Chennai, Chengalpattu, Villupuram, Cuddalore, Thanjavur, Tiruvarur, Mayiladuthurai, Nagapattinam, Pudukottai, Ramanathapuram, Thoothukudi, Tirunelveli, Kanyakumari.
North Coastal Tamil Nadu (NCTN) districts	Tiruvallur, Chennai, Chengalpattu, Villupuram, Cuddalore, Thanjavur, Tiruvarur, Mayiladuthurai, Nagapattinam, Pudukottai.
South Coastal Tamil Nadu (SCTN) districts	Ramanathapuram, Thoothukudi, Tirunelveli, Kanyakumari.
Delta Districts	Thanjavur, Tiruvarur, Nagapattinam, Mayiladuthurai, Pudukottai and Karaikal area.
Delta and Adjoining districts	Thanjavur, Tiruvarur, Nagapattinam, Mayiladuthurai, Pudukottai, Karaikal and Tiruchirapalli, Perambalur, Ariyalur, Cuddalore.
Western Ghat districts	Nilgiris, Coimbatore, Tiruppur, Theni, Dindigul, Thenkasi, Virudhunagar
PDC	Puducherry and Karaikal

For more details visit www.mausam.imd.gov.in/chennai