

	<p>இந்திய அரசு இந்திய வானிலை ஆய்வு துறை மண்டல வானிலை ஆய்வு மையம் 6, கல்லூரி சாலை, சென்னை 600006 - தொலைபேசி : 044- 28271951</p>		<p>GOVERNMENT OF INDIA INDIA METEOROLOGICAL DEPARTMENT Regional Meteorological Centre No. 6, College Road, Chennai - 600006 Phone: 044- 28271951</p>
---	---	---	---

DATE : 30-11-2024	Time of Issue: 1730 Hrs IST
-------------------	-----------------------------

FISHERMEN WARNING

SYNOPTIC SITUATION: The Cyclonic Storm “FENGAL” [pronounced as FEINJAL] over Southwest Bay of Bengal moved westwards with a speed of 7 kmph during past 6 hours and lay centred at 1430 hours IST of today, the 30th November 2024 over the same region near latitude 12.3°N and longitude 80.5°E, about 50 km southeast of Mahabalipuram, 80 km east-northeast of Puducherry and 90 km south-southeast of Chennai. It is likely to move nearly westwards and cross north Tamil Nadu-Puducherry coasts between Karaikal and Mahabalipuram close to Puducherry as a cyclonic storm with a wind speed of 70-80 kmph gusting to 90 kmph during evening of 30th November. There is a possibility of slow movement of the system while approaching the coasts.

FOR TAMILNADU COASTS	
Day 1 (30-11-2024)	Gale wind with speed reaching 60- 80 kmph gusting to 90 kmph is likely to prevail over North Tamilnadu Coast. Squally wind with wind speed 55 kmph to 65 kmph gusting to 75 kmph is likely to prevail over South Tamilnadu Coast, adjoining Comorin area and Gulf of Mannar.
Day 2 (01-12-2024)	Squally wind with wind speed 55 kmph to 65 kmph gusting to 75 kmph is likely to prevail over North Tamilnadu Coast. Squally weather with wind speed 35 kmph to 45 kmph gusting to 55 kmph is likely to prevail over South Tamilnadu Coast, adjoining Comorin area and Gulf of Mannar.
Day 3 (02-12-2024)	Squally weather with wind speed 35 kmph to 45 kmph gusting to 55 kmph is likely to prevail over Tamilnadu Coast, Comorin area and Gulf of Mannar.
Day 4 (03-12-2024)	Squally weather with wind speed 35 kmph to 45 kmph gusting to 55 kmph is likely to prevail over South Tamilnadu Coast, Comorin area and Gulf of Mannar.
Fishermen are advised not to venture into the above sea areas during the mentioned period above.	

FOR OTHER THAN TAMILNADU COASTS	
Day 1 (30-11-2024)	Gale wind with speed reaching 60- 80 kmph gusting to 90 kmph is likely to prevail over South Andhrapradesh Coast. Squally wind with wind speed 55 kmph to 65 kmph gusting to 75 kmph is likely to prevail over North Andhrapradesh Coast, Southwest Bay of Bengal and Westcentral Bay of Bengal. Squally weather with wind speed reaching 35-45 kmph gusting to 55 kmph is likely to prevail along and off South Kerala Coast.

Day 2 (01-12-2024)	Squally wind with wind speed 55 kmph to 65 kmph gusting to 75 kmph is likely to prevail over South Andhrapradesh Coast. Squally wind with wind speed 45 kmph to 55 kmph gusting to 65 kmph is likely to prevail over North Andhrapradesh Coast, Southwest Bay of Bengal and Westcentral Bay of Bengal.
Day 3 (02-12-2024)	Squally weather with wind speed 35 kmph to 45 kmph gusting to 55 kmph is likely to prevail over South Andhrapradesh Coast, along and off Kerala Coast, Karnataka Coast & adjoining East Central Arabian Sea and Lakshadweep area.
Day 4 (03.12.2024)	Squally weather with wind speed reaching 35-45 kmph gusting to 55 kmph is likely to prevail along and off Kerala Coast, Karnataka Coast & adjoining East Central Arabian Sea and Lakshadweep area.
Day 5 (04.12.2024)	Squally weather with wind speed reaching 35-45 kmph gusting to 55 kmph is likely to prevail over Lakshadweep area & adjoining Southeast Arabian Sea and Southern parts of East Central Arabian Sea.
Fishermen are advised not to venture into the above sea areas during the mentioned period above.	

OCEAN CURRENT ALERT/SWELL SURGE ALERT/HIGH WAVE ALERT BY INCOIS

1. TAMILNADU		
CHENNAI	HIGH WAVE WARNING	High Wave Warning for the coast of CHENNAI, TAMIL NADU from Palavakkam To Lakshmipuram Odaikuppam. High waves in the range of 3.3 - 4.5 meters are forecasted during 05:30 hours on 30-11-2024 to 23:30 hours on 30-11-2024. It advised that small vessels not to ply, nearshore recreation activities to be totally suspended, and erosion/wave surges possible.
THIRUVALLUR	HIGH WAVE WARNING	High Wave Warning for the coast of THIRUVALLUR, TAMIL NADU from Royapuram To Pulicat. High waves in the range of 3.3 - 4.5 meters are forecasted during 05:30 hours on 30-11-2024 to 02:30 hours on 01-12-2024. It advised that small vessels not to ply, nearshore recreation activities to be totally suspended, and erosion/wave surges possible.
KANCHEEPURAM	HIGH WAVE WARNING	High Wave Warning for the coast of KANCHEEPURAM, TAMIL NADU from Alambaraikuppam To Chinna Neelankarai. High waves in the range of 3.3 - 4.5 meters are forecasted during 05:30 hours on 30-11-2024 to 23:30 hours on 30-11-2024. It advised that small vessels not to ply, nearshore recreation activities to be totally suspended, and erosion/wave surges possible.
VILUPPURAM	HIGH WAVE WARNING	High Wave Warning for the coast of VILUPPURAM, TAMIL NADU from Vaithikuppam To Muttukaduazhagankuppam. High waves in the range of 3.0 - 3.9 meters are forecasted during 05:30 hours on 30-11-2024 to 17:30 hours on 30-11-2024. It advised that small vessels not to ply, nearshore recreation activities to be totally suspended, and

		erosion/wave surges possible.
--	--	-------------------------------

2. ANDHRA PRADESH		
EAST GODAVARI	HIGH WAVE ALERT	High Wave Alert for the coast of EAST GODAVARI,ANDHRA PRADESH from Antarvedi To Perumallapuram. High waves in the range of 2.7 - 3.3 meters are forecasted during 08:30 hours on 30-11-2024 to 23:30 hours on 30-11-2024. It advised that to be careful while doing marine operations and nearshore recreation.
	OCEAN CURRENT ALERT	Ocean Currents Alert for the coast of EAST GODAVARI,ANDHRA PRADESH from Antarvedi To Perumallapuram. Surface current speeds in the range of 1.1 - 1.3 m/sec are forecasted during 16:00 hours on 30-11-2024 to 19:00 hours on 02-12-2024. It advised that Harbour & marine operations to be careful.
GUNTUR	HIGH WAVE ALERT	High Wave Alert for the coast of GUNTUR,ANDHRA PRADESH from Bestapalem Bapatla To Nizampatnam. High waves in the range of 2.6 - 3.2 meters are forecasted during 11:30 hours on 30-11-2024 to 02:30 hours on 01-12-2024. It advised that to be careful while doing marine operations and nearshore recreation.
KRISHNA	HIGH WAVE ALERT	High Wave Alert for the coast of KRISHNA,ANDHRA PRADESH from Nachugunta To Pedda Gollapalem. High waves in the range of 2.8 - 3.3 meters are forecasted during 05:30 hours on 30-11-2024 to 02:30 hours on 01-12-2024. It advised that to be careful while doing marine operations and nearshore recreation.
	OCEAN CURRENT ALERT	Ocean Currents Alert for the coast of KRISHNA,ANDHRA PRADESH from Nachugunta To Pedda Gollapalem. Surface current speeds in the range of 1.1 - 1.2 m/sec are forecasted during 16:00 hours on 30-11-2024 to 04:00 hours on 02-12-2024. It advised that Harbour & marine operations to be careful.
NELLORE	HIGH WAVE WARNING	High Wave Warning for the coast of NELLORE,ANDHRA PRADESH from Coromandel To Vatturupallegalam. High waves in the range of 3.2 - 4.1 meters are forecasted during 05:30 hours on 30-11-2024 to 02:30 hours on 01-12-2024. It advised that small vessels not to ply, nearshore recreation activities to be totally suspended, and erosion/wave surges possible.
PRAKASAM	HIGH WAVE ALERT	High Wave Alert for the coast of PRAKASAM,ANDHRA PRADESH from Ramayapatnam To Vadarevu. High waves in the range of 2.7 - 3.3 meters are forecasted during 08:30 hours on 30-11-2024 to 05:30 hours on 01-12-2024. It advised that to be careful while doing marine operations and nearshore recreation.
VISAKHAPATNAM	OCEAN CURRENT ALERT	Ocean Currents Alert for the coast of VISAKHAPATNAM,ANDHRA PRADESH from Palmanpeta To Bhimunipatnam. Surface current speeds in the range of 1.0 - 1.1 m/sec are forecasted during 07:00

		hours on 01-12-2024 to 19:00 hours on 02-12-2024. It advised that Harbour & marine operations to be careful.
WEST GODAVARI	HIGH WAVE ALERT	High Wave Alert for the coast of WEST GODAVARI, ANDHRA PRADESH. High waves in the range of 2.7 - 3.2 meters are forecasted during 08:30 hours on 30-11-2024 to 23:30 hours on 30-11-2024. It advised that to be careful while doing marine operations and nearshore recreation.
	OCEAN CURRENT ALERT	Ocean Currents Alert for the coast of WEST GODAVARI, ANDHRA PRADESH. Surface current speeds in the range of 1.0 - 1.1 m/sec are forecasted during 16:00 hours on 30-11-2024 to 01:00 hours on 02-12-2024. It advised that Harbour & marine operations to be careful.

3. KARNATAKA

NIL

4. LAKSHADWEEP

NIL

5. KERALA

NIL

6. PUDUCHERRY

NIL

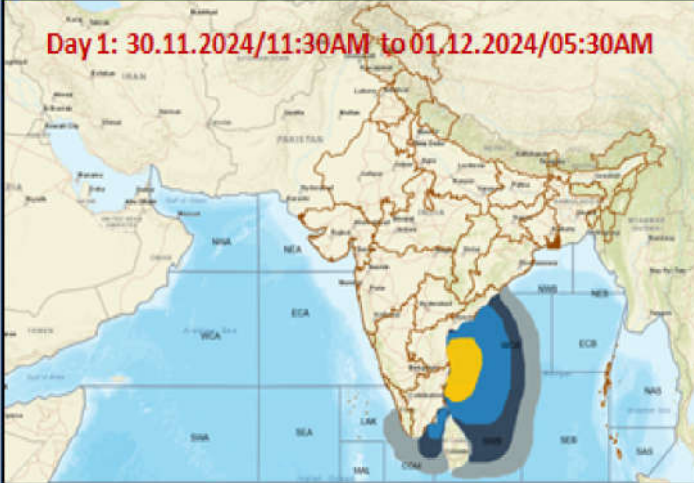
Duty Officer,
For Director In-Charge
Regional Weather Forecasting Centre
Regional Meteorological Centre Chennai

FOR SWELL SURGE WATCH/OCEAN CURRENT WATCH PLEASE VISIT:

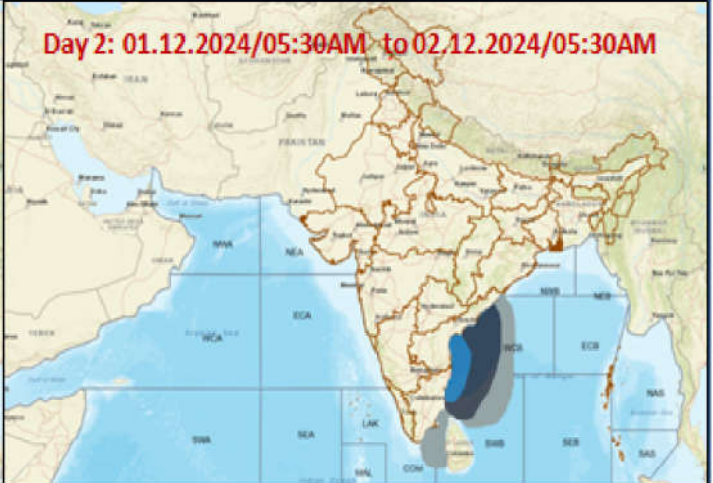
<https://incois.gov.in/portal/osf/Alerts.html>

Fishermen Warning Graphics

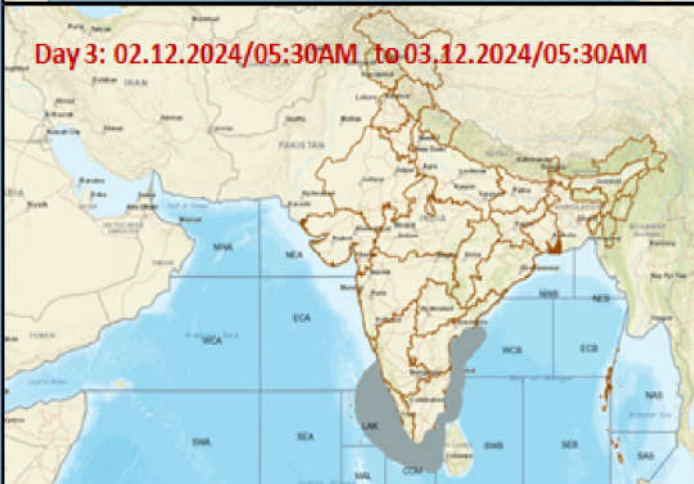
Day 1: 30.11.2024/11:30AM to 01.12.2024/05:30AM



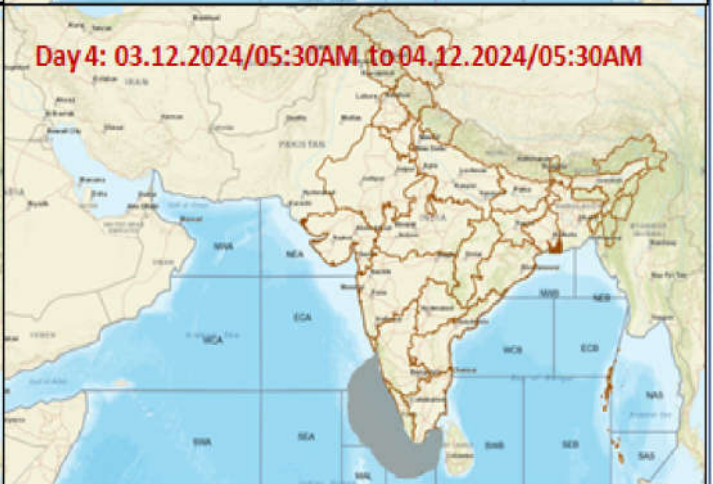
Day 2: 01.12.2024/05:30AM to 02.12.2024/05:30AM



Day 3: 02.12.2024/05:30AM to 03.12.2024/05:30AM



Day 4: 03.12.2024/05:30AM to 04.12.2024/05:30AM



Day 5: 04.12.2024/05:30AM to 05.12.2024/05:30AM



Squally Weather with wind speed 35-45 kmph gusting to 55 kmph

Squally wind with speed 45-55 kmph gusting to 65 kmph

Deep depression with wind speed 55-65 kmph gusting to 75 kmph

CS with Gale winds with speed 60-80 kmph gusting to 90 kmph

Fishermen are advised not to venture into the marked areas.