

	<p>இந்திய அரசு இந்திய வானிலை ஆய்வு துறை மண்டல வானிலை ஆய்வு மையம் 6, கல்லூரி சாலை, சென்னை 600006 - தொலைபேசி : 044- 28271951</p>		<p>GOVERNMENT OF INDIA INDIA METEOROLOGICAL DEPARTMENT Regional Meteorological Centre No. 6, College Road, Chennai - 600006 Phone: 044- 28271951</p>
---	---	---	---

DATE : 11-10-2024	Time of Issue: 1245 Hrs IST
-------------------	-----------------------------

FISHERMEN WARNING

FOR TAMIL NADU COASTS	
DAY	WARNING
Day 1 (11.10.2024) & Day 2 (12.10.2024)	Squally weather with wind speed 35 kmph to 45 kmph gusting to 55 kmph prevail over South Tamilnadu Coast, Gulf of Mannar and Comorin area.
Day 3 (13.10.2024) to Day 5 (15.10.2024)	Squally weather with wind speed 35 kmph to 45 kmph gusting to 55 kmph prevail over Tamilnadu Coast, Gulf of Mannar and Comorin area.
Fishermen are advised not to venture into the above sea areas during the mentioned period above.	

FOR OTHER THAN TAMILNADU COASTS	
DAY	WARNING
Day 1 (11.10.2024)	Squally weather with wind speed 35 kmph to 45 kmph gusting to 55 kmph is prevailing over Maldives area, Lakshadweep area, Southeast Arabian sea, many parts of Southwest Arabian Sea, most parts of East Central Arabian sea, along & off Kerala, Karnataka coasts and central parts of South Bay of Bengal.
Day 2 (12.10.2024)	Squally weather with wind speed 35 kmph to 45 kmph gusting to 55 kmph is prevailing over Maldives area, Lakshadweep area, Southeast Arabian sea, many parts of Southwest Arabian Sea, parts of Westcentral Arabian Sea, most parts of East Central Arabian sea, along & off Kerala, Karnataka coasts, many parts of Southwest Bay of Bengal and adjoining parts of Southeast Bay of Bengal.
Day 3 (13.10.2024)	Squally weather with wind speed 35 kmph to 45 kmph gusting to 55 kmph is prevailing over many parts of Westcentral Arabian sea, adjoining parts of East central Arabian Sea, North Arabian Sea, many parts of Southwest Arabian sea, adjoining parts of Southeast Arabian Sea, along and off South Kerala Coast, adjoining Lakshadweep Area, most parts of Southwest Bay of Bengal, adjoining parts of Southeast Bay of Bengal and West Central Bay of Bengal.
Day 4 (14.10.2024)	Squally weather with wind speed 45 Kmph To 55 Kmph gusting To 65 Kmph is likely to prevail over parts of Northwest Arabian Sea and adjoining parts of Westcentral Arabian Sea. Squally weather with wind speed 35 kmph to 45 kmph gusting to 55 kmph

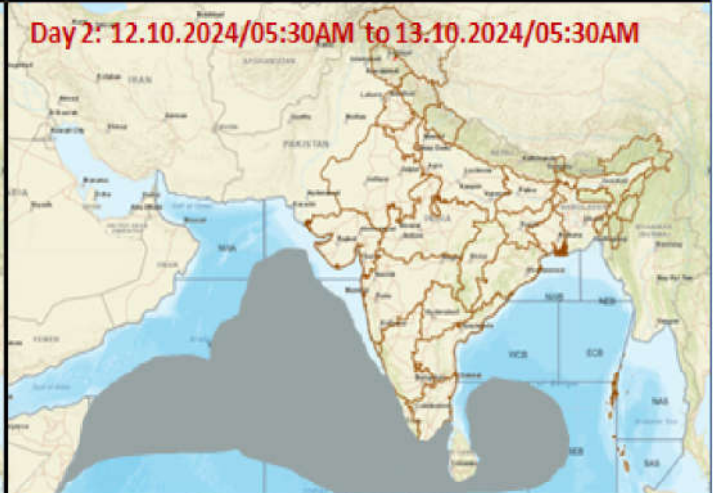
	is prevailing over most parts of Westcentral Arabian sea, adjoining parts of East central, many parts of North Arabian Sea, many parts of Southwest Arabian Sea, adjoining parts of Southeast Arabian Sea, along and off South Kerala Coast, adjoining Lakshadweep area, South Andhra Pradesh Coast, Southwest Bay of Bengal, many parts of Southeast Bay of Bengal, Southern parts of Westcentral Bay of Bengal and adjoining Eastcentral Bay of Bengal.
Day 5 (15.10.2024)	Squally weather with wind speed 35 kmph to 45 kmph gusting to 55 kmph is prevailing along and off Andhra Pradesh Coast, over Southwest Bay of Bengal, many parts of Southeast Bay of Bengal, many parts of Westcentral Bay of Bengal and some parts of Eastcentral Bay of Bengal.
Fishermen are advised not to venture into the above sea areas during the mentioned period above.	

Fishermen Warning Graphics

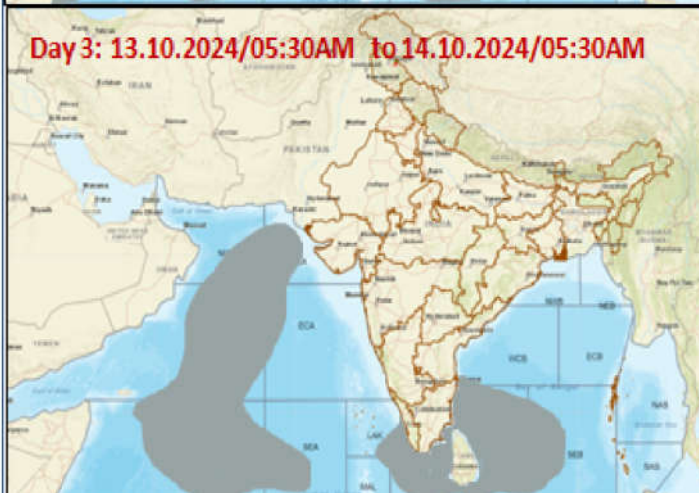
Day 1: 11.10.2024/05:30AM to 12.10.2024/05:30AM



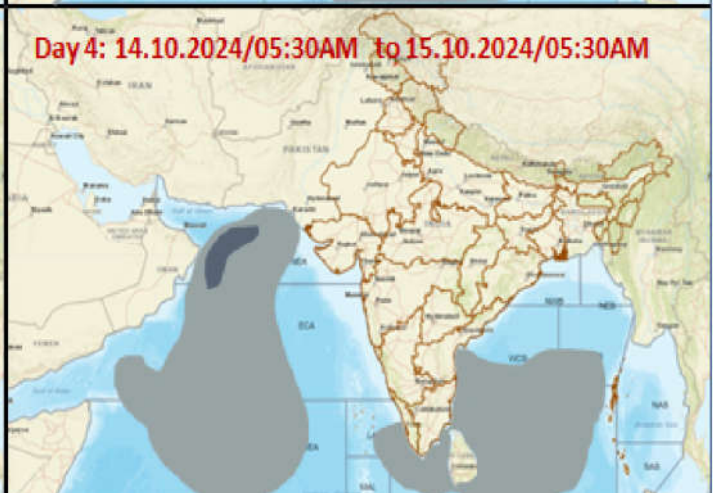
Day 2: 12.10.2024/05:30AM to 13.10.2024/05:30AM



Day 3: 13.10.2024/05:30AM to 14.10.2024/05:30AM



Day 4: 14.10.2024/05:30AM to 15.10.2024/05:30AM



Day 5: 15.10.2024/11:30AM to 16.10.2024/05:30AM



Squally Weather with wind speed 35-45 kmph gusting to 55 kmph

Squally WX with wind speed 45-55 kmph gusting to 65 kmph

Fishermen are advised not to venture into the marked areas.

OCEAN WATCH/SWELL SURGE WATCH/HIGH WAVE WATCH BY INCOIS**1. TAMILNADU**

KANNIYAKUMARI	SWELL SURGE WATCH	Swell Surge Watch for the coast of KANNIYAKUMARI,TAMIL NADU from Neerodi To Arockiyapuram. Swell waves in the range of 16.0 - 19.0 sec period with 1.3 - 1.4 m height are forecasted till 23:30 hours on 12-10-2024. It advised that no immediate action is required. Check for updates.
	HIGH WAVE WATCH	High Wave Watch for the coast of KANNIYAKUMARI,TAMIL NADU from Neerodi To Arockiyapuram. High waves in the range of 2.1 - 2.4 meters are forecasted till 14:30 hours on 12-10-2024. It advised that no immediate action is required. Check for updates.
	OCEAN CURRENT WATCH	Ocean Currents Watch for the coast of KANNIYAKUMARI,TAMIL NADU from Neerodi To Arockiyapuram. Surface current speeds in the range of 0.5 - 0.7 m/sec are forecasted till 10:00 hours on 12-10-2024. It advised that no immediate action is required. Check for updates.
RAMANATHAPURAM	SWELL SURGE ALERT	Swell Surge Alert for the coast of RAMANATHAPURAM,TAMIL NADU from Rojma Nagar To Theerthaandathanam. Swell waves in the range of 16.0 - 18.0 sec period with 1.3 - 1.5 m height are forecasted till 14:30 hours on 12-10-2024. It advised that there is a possibility of surging of waves, boats to ply with utmost vigilance, recreation with due care.
THOOTHUKKUDI	SWELL SURGE WATCH	Swell Surge Watch for the coast of THOOTHUKKUDI,TAMIL NADU from Periyathalai To Vembar. Swell waves in the range of 16.0 - 19.0 sec period with 1.2 - 1.4 m height are forecasted till 23:30 hours on 12-10-2024. It advised that no immediate action is required. Check for updates.
	HIGH WAVE WATCH	High Wave Watch for the coast of THOOTHUKKUDI,TAMIL NADU from Periyathalai To Vembar. High waves in the range of 1.9 - 2.1 meters are forecasted till 02:30 hours on 12-10-2024. It advised that no immediate action is required. Check for updates.
TIRUNELVELI	HIGH WAVE WATCH	High Wave Watch for the coast of TIRUNELVELI,TAMIL NADU from Kuttapulli To Kooduthalai. High waves in the range of 2.2 - 2.4 meters are forecasted till 14:30 hours on 12-10-2024. It advised that no immediate action is required. Check for updates.
	SWELL SURGE ALERT	Swell Surge Alert for the coast of TIRUNELVELI,TAMIL NADU from Kuttapulli To Kooduthalai. Swell waves in the range of 16.0 - 18.0 sec period with 1.4 - 1.5 m height are forecasted till 08:30 hours on 12-10-2024. It advised that there is a possibility of surging of waves, boats to ply with utmost vigilance, recreation with due care.

2. ANDHRA PRADESH

EAST GODAVARI	OCEAN CURRENT WATCH	Ocean Currents Watch for the coast of EAST GODAVARI, ANDHRA PRADESH from Antarvedi To Perumallapuram. Surface current speeds in the range of 0.8 - 1.0 m/sec are forecasted till 19:00 hours on 12-10-2024. It advised that no immediate action is required. Check for updates.
KRISHNA	OCEAN CURRENT WATCH	Ocean Currents Watch for the coast of KRISHNA, ANDHRA PRADESH from Nachugunta To Pedda Gollapalem. Surface current speeds in the range of 0.4 - 0.5 m/sec are forecasted till 19:00 hours on 12-10-2024. It advised that no immediate action is required. Check for updates.
SRIKAKULAM	OCEAN CURRENT WATCH	Ocean Currents Watch for the coast of SRIKAKULAM, ANDHRA PRADESH from Ramachandrapuram To Kaviti. Surface current speeds in the range of 0.8 - 1.0 m/sec are forecasted till 19:00 hours on 12-10-2024. It advised that no immediate action is required. Check for updates.
VISHAKHAPATNAM	OCEAN CURRENT ALERT	Ocean Currents Alert for the coast of VISAKHAPATNAM, ANDHRA PRADESH from Palmanpeta To Bhimunipatnam. Surface current speeds in the range of 1.0 - 1.1 m/sec are forecasted till 16:00 hours on 12-10-2024. It advised that Harbour & marine operations to be careful.
VIZIANAGARAM	OCEAN CURRENT WATCH	Ocean Currents Watch for the coast of VIZIANAGARAM, ANDHRA PRADESH from Mukkam To Chintapalli. Surface current speeds in the range of 0.9 - 1.0 m/sec are forecasted till 19:00 hours on 12-10-2024. It advised that no immediate action is required.

3. KERALA

KASARAGOD, KANNUR	OCEAN CURRENT WATCH	Ocean Currents Watch for the coast of KASARAGOD, KANNUR, KERALA from Kunzhathur To Kotte Kunnu. Surface current speeds in the range of 0.5 - 0.6 m/sec are forecasted during 16:00 hours on 11-10-2024 to 19:00 hours on 12-10-2024. It advised that no immediate action is required. Check for updates.
THIRUVANANTHAPURAM	SWELL SURGE WATCH	Swell Surge Watch for the coast of THIRUVANANTHAPURAM, KERALA from Kappil To Poovar. Swell waves in the range of 16.0 - 18.0 sec period with 1.0 - 1.1 m height are forecasted till 23:30 hours on 12-10-2024. It advised that no immediate action is required. Check for updates.
	HIGH WAVE WATCH	High Wave Watch for the coast of THIRUVANANTHAPURAM, KERALA from Kappil To Poovar. High waves in the range of 1.9 - 2.1 meters are forecasted till 20:30 hours on 11-10-2024. It advised that no immediate action is required. Check for updates.

4. KARNATAKA

DAKSHINA KANNADA	OCEAN CURRENT WATCH	Ocean Currents Watch for the coast of DAKSHINA KANNADA, KARNATAKA from Mulki To Mangalore. Surface current speeds in the range of 0.5 - 0.7 m/sec are forecasted till 19:00 hours on 12-10-2024. It advised that no immediate action is required. Check for updates.
------------------	---------------------	--

UDUPI	OCEAN CURRENT WATCH	Ocean Currents Watch for the coast of UDUPI,KARNATAKA from Baindur To Kapu. Surface current speeds in the range of 0.5 - 0.6 m/sec are forecasted till 19:00 hours on 12-10-2024. It advised that no immediate action is required. Check for updates.
	SWELL SURGE WATCH	Swell Surge Watch for the coast of UDUPI,KARNATAKA from Baindur To Kapu. Swell waves in the range of 16.0 - 18.0 sec period with 0.9 - 1.0 m height are forecasted till 23:30 hours on 12-10-2024. It advised that no immediate action is required. Check for updates.
UTTARA KANNADA	OCEAN CURRENT WATCH	Ocean Currents Watch for the coast of UTTARA KANNADA,KARNATAKA from Majali To Bhatkal. Surface current speeds in the range of 0.5 - 0.7 m/sec are forecasted till 19:00 hours on 12-10-2024. It advised that no immediate action is required. Check for updates.
	SWELL SURGE WATCH	Swell Surge Watch for the coast of UTTARA KANNADA,KARNATAKA from Majali To Bhatkal. Swell waves in the range of 16.0 - 18.0 sec period with 1.0 - 1.1 m height are forecasted till 23:30 hours on 12-10-2024. It advised that no immediate action is required. Check for updates.

5. LAKSHADWEEP

AGATTI	SWELL SURGE ALERT	Swell Surge Alert for the coast of AGATTI,LAKSHADWEEP. Swell waves in the range of 16.0 - 17.0 sec period with 1.3 - 1.5 m height are forecasted till 11:30 hours on 12-10-2024. It advised that there is a possibility of surging of waves, boats to ply with utmost vigilance, recreation with due care.
	HIGH WAVE WATCH	High Wave Watch for the coast of AGATTI,LAKSHADWEEP. High waves in the range of 2.4 - 2.5 meters are forecasted till 23:30 hours on 12-10-2024. It advised that no immediate action is required. Check for updates.
AMINI	SWELL SURGE WATCH	Swell Surge Watch for the coast of AMINI,LAKSHADWEEP. Swell waves in the range of 16.0 - 17.0 sec period with 1.3 - 1.4 m height are forecasted till 23:30 hours on 12-10-2024. It advised that no immediate action is required. Check for updates.
	HIGH WAVE WATCH	High Wave Watch for the coast of AMINI,LAKSHADWEEP. High waves in the range of 2.1 - 2.2 meters are forecasted till 17:30 hours on 12-10-2024. It advised that no immediate action is required. Check for updates.
ANDROTH	SWELL SURGE ALERT	Swell Surge Alert for the coast of ANDROTH,LAKSHADWEEP. Swell waves in the range of 15.0 - 16.0 sec period with 1.3 - 1.5 m height are forecasted till 14:30 hours on 12-10-2024. It advised that there is a possibility of surging of waves, boats to ply with utmost vigilance, recreation with due care.
	HIGH WAVE WATCH	High Wave Watch for the coast of ANDROTH,LAKSHADWEEP. High waves in the range of 2.3 - 2.4 meters are forecasted till 23:30 hours on 12-10-2024. It advised that no immediate action is required. Check for updates.
KAVARATTI	HIGH WAVE WATCH	High Wave Watch for the coast of KAVARATTI,LAKSHADWEEP. High waves in the range of 2.3 - 2.4 meters are forecasted till 23:30 hours on 12-10-2024. It advised that no immediate action is required. Check for updates.
	SWELL SURGE	Swell Surge Alert for the coast of KAVARATTI,LAKSHADWEEP. Swell waves in the range of 16.0 - 17.0 sec period with 1.4 - 1.5 m height are forecasted till

	ALERT	11:30 hours on 12-10-2024. It advised that there is a possibility of surging of waves, boats to ply with utmost vigilance, recreation with due care.
MINICOY	HIGH WAVE WATCH	High Wave Watch for the coast of MINICOY,LAKSHADWEEP. High waves in the range of 2.6 - 2.9 meters are forecasted till 23:30 hours on 12-10-2024. It advised that no immediate action is required. Check for updates.
	SWELL SURGE ALERT	Swell Surge Alert for the coast of MINICOY,LAKSHADWEEP. Swell waves in the range of 15.0 - 16.0 sec period with 1.4 - 1.6 m height are forecasted till 08:30 hours on 12-10-2024. It advised that there is a possibility of surging of waves, boats to ply with utmost vigilance, recreation with due care.

Duty Officer,
 For Director In-Charge
 Regional Weather Forecasting Centre
 Regional Meteorological Centre Chennai