

	இந்திய அரசு இந்திய வானிலை ஆய்வு துறை மண்டல வானிலை ஆய்வு மையம் 6, கல்லூரி சாலை, சென்னை 600006 - தொலைபேசி : 044- 28271951		GOVERNMENT OF INDIA INDIA METEOROLOGICAL DEPARTMENT Regional Meteorological Centre No. 6, College Road, Chennai - 600006 Phone: 044- 28271951
---	---	---	---

DATE : 04-12-2024	Time of Issue: 0530 Hrs IST
--------------------------	------------------------------------

FISHERMEN WARNING

FOR TAMILNADU COASTS	
Day 1 (04.12.2024) to Day 4 (07.12.2024)	NIL

FOR OTHER THAN TAMILNADU COASTS	
Day 1 (04.12.2024)	Squally weather with wind speed 35 kmph to 45 kmph gusting to 55 kmph is likely to prevail over Lakshadweep Area, adjoining Southeast Arabian Sea and Southern Parts Of Eastcentral Arabian Sea.
Day 2 (05.12.2024)	Squally weather with wind speed 35 Kmph To 45 Kmph gusting to 55 Kmph is likely to prevail over Southern parts of Eastcentral Arabian Sea, adjoining parts of Southeast Arabian Sea and off Lakshadweep Area.
Day 3 (06.12.2024)	Squally weather with wind speed 35 Kmph To 45 Kmph gusting to 55 kmph is likely to prevail over Central parts of South Arabian Sea and adjoining parts Of Central Arabian Sea Area.
Day 4 (07.12.2024)	Squally weather with wind speed 35 Kmph To 45 Kmph gusting to 55 kmph is likely to prevail over Southwest Arabian Sea and adjoining Areas.
Fishermen are advised not to venture into the above sea areas during the mentioned period above.	

OCEAN CURRENT ALERT/SWELL SURGE ALERT/HIGH WAVE ALERT BY INCOIS

1. TAMILNADU & PUDUCHERRY		
CHENNAI	OCEAN CURRENT ALERT	Ocean Currents Alert for the coast of CHENNAI, TAMIL NADU from Palavakkam To Lakshmipuram Odaikuppam. Surface current speeds in the range of 1.2 - 1.3 m/sec are forecasted till 19:00 hours on 05-12-2024. It advised that Harbour & marine operations to be careful.
CUDDALORE	OCEAN CURRENT ALERT	Ocean Currents Alert for the coast of CUDDALORE, TAMIL NADU from Killai To Moorthipudukuppam. Surface current speeds in the range of 1.0 - 1.1 m/sec are forecasted during 07:00 hours on 05-12-2024 to 19:00 hours on 05-12-2024. It advised that Harbour & marine operations to be careful.

KANCHEEPURAM	OCEAN CURRENT ALERT	Ocean Currents Alert for the coast of KANCHEEPURAM,TAMIL NADU from Alambaraikuppam To Chinna Neelankarai. Surface current speeds in the range of 1.2 - 1.3 m/sec are forecasted till 19:00 hours on 05-12-2024. It advised that Harbour & marine operations to be careful.
KARAIKAL	OCEAN CURRENT ALERT	Ocean Currents Alert for the coast of KARAIKAL,TAMIL NADU from Nagore To Pattinacherry. Surface current speeds in the range of 0.9 - 1.1 m/sec are forecasted during 10:00 hours on 05-12-2024 to 19:00 hours on 05-12-2024. It advised that Harbour & marine operations to be careful.
NAGAPPATTINAM NORTH	OCEAN CURRENT ALERT	Ocean Currents Alert for the coast of NAGAPPATTINAM NORTH, TAMIL NADU from Chinnorpettai To Pazhayar. Surface current speeds in the range of 1.0 - 1.1 m/sec are forecasted during 07:00 hours on 05-12-2024 to 19:00 hours on 05-12-2024. It advised that Harbour & marine operations to be careful.
PUDUCHERRY	OCEAN CURRENT ALERT	Ocean Currents Alert for the coast of PUDUCHERRY,PUDUCHERRY from Panithittu To Pondicherry. Surface current speeds in the range of 0.9 - 1.1 m/sec are forecasted during 04:00 hours on 05-12-2024 to 19:00 hours on 05-12-2024. It advised that Harbour & marine operations to be careful.
THIRUVALLUR	OCEAN CURRENT ALERT	Ocean Currents Alert for the coast of THIRUVALLUR,TAMIL NADU from Royapuram To Pulicat. Surface current speeds in the range of 1.1 - 1.3 m/sec are forecasted till 19:00 hours on 05-12-2024. It advised that Harbour & marine operations to be careful.
VILUPPURAM	OCEAN CURRENT ALERT	Ocean Currents Alert for the coast of VILUPPURAM,TAMIL NADU from Vaithikuppam To Muttukaduazhagankuppam. Surface current speeds in the range of 1.1 - 1.1 m/sec are forecasted till 19:00 hours on 05-12-2024. It advised that Harbour & marine operations to be careful.

2. ANDHRA PRADESH

NELLORE	OCEAN CURRENT ALERT	Ocean Currents Alert for the coast of NELLORE,ANDHRA PRADESH from Coromandel To Vatturupallepalam. Surface current speeds in the range of 1.0 - 1.2 m/sec are forecasted during 13:00 hours on 04-12-2024 to 19:00 hours on 05-12-2024. It advised that Harbour & marine operations to be careful.
SRIKAKULAM	OCEAN CURRENT ALERT	Ocean Currents Alert for the coast of SRIKAKULAM,ANDHRA PRADESH from Ramachandrapuram To Kaviti. Surface current speeds in the range of 1.0 - 1.1 m/sec are forecasted till 19:00 hours on 05-12-2024. It advised that Harbour & marine operations to be careful.

3. KARNATAKA

NIL

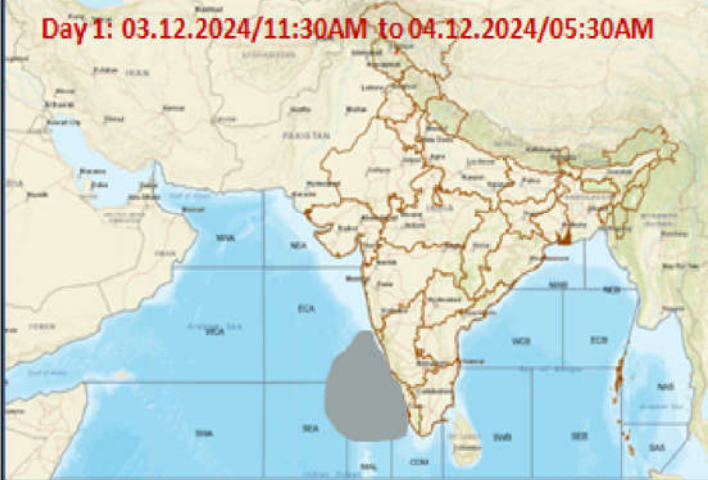
4. LAKSHADWEEP
NIL
5. KERALA
NIL

Duty Officer,
For Director In-Charge
Regional Weather Forecasting Centre
Regional Meteorological Centre Chennai

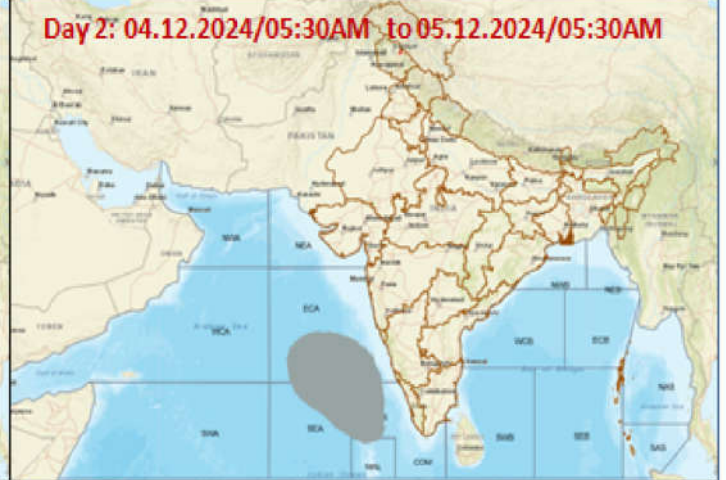
FOR SWELL SURGE WATCH/OCEAN CURRENT WATCH PLEASE VISIT:
<https://incois.gov.in/portal/osf/Alerts.html>

Fishermen Warning Graphics

Day 1: 03.12.2024/11:30AM to 04.12.2024/05:30AM



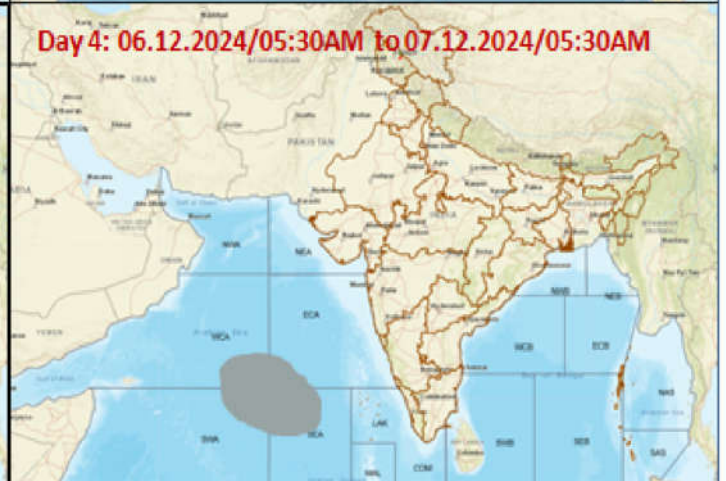
Day 2: 04.12.2024/05:30AM to 05.12.2024/05:30AM



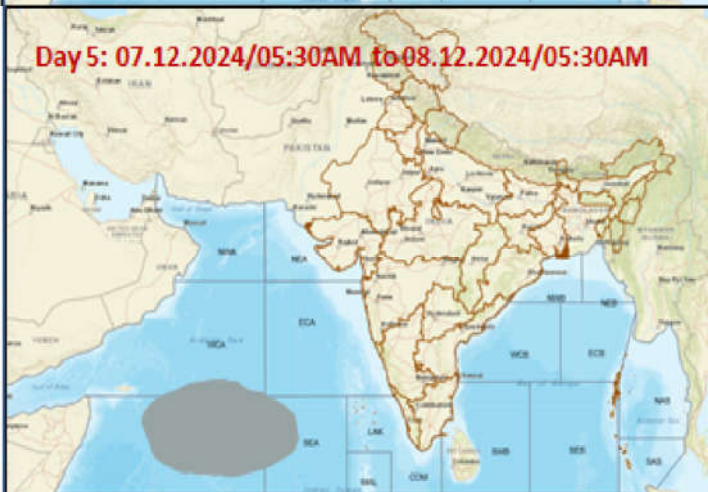
Day 3: 05.12.2024/05:30AM to 06.12.2024/05:30AM



Day 4: 06.12.2024/05:30AM to 07.12.2024/05:30AM



Day 5: 07.12.2024/05:30AM to 08.12.2024/05:30AM



Squally Weather with wind speed 35-45 kmph gusting to 55 kmph

Fishermen are advised not to venture into the marked areas.