

	<p>இந்திய அரசு இந்திய வானிலை ஆய்வு துறை மண்டல வானிலை ஆய்வு மையம் 6, கல்லூரி சாலை, சென்னை 600006 - தொலைபேசி : 044- 28271951</p>		<p>GOVERNMENT OF INDIA INDIA METEOROLOGICAL DEPARTMENT Regional Meteorological Centre No. 6, College Road, Chennai - 600006 Phone: 044- 28271951</p>
---	---	---	---

DATE : 24-09-2024	Time of Issue: 2030 Hrs IST
-------------------	-----------------------------

FISHERMEN WARNING

FOR TAMIL NADU COASTS	
DAY	WARNING
Day 1 (24.09.2024) to Day 5 (28.09.2024)	Squally weather with wind speed reaching 35 kmph to 45 kmph gusting to 55 kmph is likely to prevail over Gulf of Mannar, South Tamilnadu Coast and adjoining Comorin area.
Fishermen are advised not to venture into the above sea areas during the mentioned period above.	

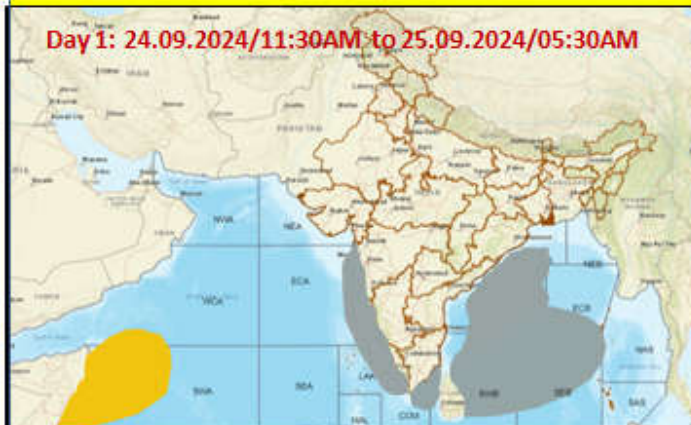
FOR OTHER THAN TAMILNADU COASTS	
DAY	WARNING
Day 1 (24.09.2024)	Squally winds with speed reaching 45 kmph to 55 kmph gusting to 65 kmph likely to prevail over Western Parts of Southwest Arabian Sea adjoining West Central Arabian Sea. Squally weather with wind speed reaching 35 kmph to 45 kmph gusting to 55 kmph likely to prevail along and off Kerala, Karnataka coasts, many parts of South, most parts of Westcentral Bay of Bengal and adjoining few parts of Northwest Bay of Bengal and Eastcentral Bay of Bengal, off North Andhra Pradesh coasts.
Day 2 (25.09.2024)	Squally winds with speed reaching 45 kmph to 55 kmph gusting to 65 kmph likely to prevail over Western Parts of Southwest Arabian Sea adjoining few parts of West Central Arabian Sea. Squally weather with wind speed reaching 35 kmph to 45 kmph gusting to 55 kmph likely to prevail over Karnataka, Kerala, many parts of South and Central Bay of Bengal.
Day 3 (26.09.2024)	Squally winds with speed reaching 45 kmph to 55 kmph gusting to 65 kmph likely to prevail over Western Parts of Southwest Arabian Sea adjoining few parts of West Central Arabian Sea. Squally weather with wind speed reaching 35 kmph to 45 kmph gusting to 55 kmph likely to prevail over few parts of South and Westcentral Bay of Bengal.
Day 4 (27.09.2024) & Day 5 (28.09.2024)	Squally winds with speed reaching 45 kmph to 55 kmph gusting to 65 kmph likely to prevail over Western Parts of Southwest Arabian Sea adjoining few parts of West Central Arabian Sea.

Fishermen are advised not to venture into the above sea areas during the mentioned period above.

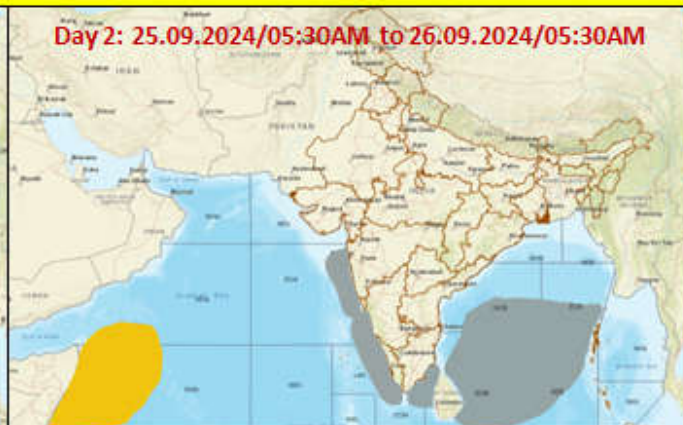


Fishermen Warning Graphics

Day 1: 24.09.2024/11:30AM to 25.09.2024/05:30AM



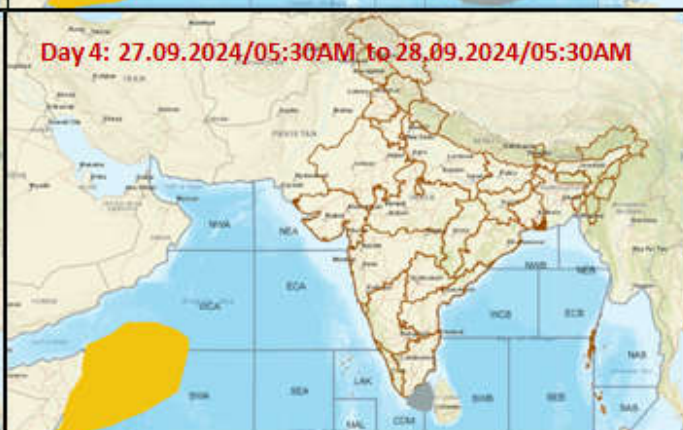
Day 2: 25.09.2024/05:30AM to 26.09.2024/05:30AM



Day 3: 26.09.2024/05:30AM to 27.09.2024/05:30AM



Day 4: 27.09.2024/05:30AM to 28.09.2024/05:30AM



Day 5: 28.09.2024/05:30AM to 29.09.2024/05:30AM



Squally WX with wind speed 35-45 kmph gusting to 55 kmph

Squally wind with speed 45-55 kmph gusting to 65 kmph

Fishermen are advised not to venture into the marked areas.

OCEAN WATCH/SWELL SURGE WATCH/HIGH WAVE WATCH BY INCOIS**1. TAMILNADU**

KANNIYAKUMARI	HIGH WAVE WATCH	High Wave Watch for the coast of KANNIYAKUMARI,TAMIL NADU from Neerodi To Arockiyapuram. High waves in the range of 2.0 - 2.1 meters are forecasted till 23:30 hours on 26-09-2024. It advised that no immediate action is required.
	SWELL SURGE ALERT	Swell Surge Alert for the coast of KANNIYAKUMARI,TAMIL NADU from Neerodi To Arockiyapuram. Swell waves in the range of 14.0 - 18.0 sec period with 0.9 - 1.0 m height are forecasted during 23:30 hours on 24-09-2024 to 02:30 hours on 26-09-2024. It advised that there is a possibility of surging of waves, boats to ply with utmost vigilance, recreation with due care.
	OCEAN CURRENT WATCH	Ocean Currents Watch for the coast of KANNIYAKUMARI,TAMIL NADU from Neerodi To Arockiyapuram. Surface current speeds in the range of 0.8 - 1.0 m/sec are forecasted till 19:00 hours on 26-09-2024. It advised that no immediate action is required.
NAGAPPATTINAM NORTH	SWELL SURGE WATCH	Swell Surge Watch for the coast of NAGAPPATTINAM NORTH,TAMIL NADU from Chinnorpettai To Pazhayar. Swell waves in the range of 11.0 - 13.0 sec period with 0.4 - 0.6 m height are forecasted during 17:30 hours on 25-09-2024 to 05:30 hours on 26-09-2024. It advised that no immediate action is required.
RAMANATHAPURAM	HIGH WAVE WATCH	High Wave Watch for the coast of RAMANATHAPURAM,TAMIL NADU from Rojma Nagar To Theerthaandathanam. High waves in the range of 1.9 - 2.4 meters are forecasted till 23:30 hours on 25-09-2024. It advised that no immediate action is required.
	SWELL SURGE WATCH	Swell Surge Watch for the coast of RAMANATHAPURAM,TAMIL NADU from Rojma Nagar To Theerthaandathanam. Swell waves in the range of 17.0 - 19.0 sec period with 0.7 - 0.8 m height are forecasted till 23:30 hours on 26-09-2024. It advised that no immediate action is required.
THOOTHUKKUDI	HIGH WAVE WATCH	High Wave Watch for the coast of THOOTHUKKUDI,TAMIL NADU from Periyathalai To Vembar. High waves in the range of 2.0 - 2.3 meters are forecasted till 23:30 hours on 26-09-2024. It advised that no immediate action is required.
	OCEAN CURRENT WATCH	Ocean Currents Watch for the coast of THOOTHUKKUDI,TAMIL NADU from Periyathalai To Vembar. Surface current speeds in the range of 0.5 - 0.5 m/sec are forecasted during 19:00 hours on 25-09-2024 to 10:00 hours on 26-09-2024. It advised that no immediate action is required.
	SWELL SURGE WATCH	Swell Surge Watch for the coast of THOOTHUKKUDI,TAMIL NADU from Periyathalai To Vembar. Swell waves in the range of 12.0 - 16.0 sec period with 0.9 - 0.9 m height are forecasted during 08:30 hours on 25-09-2024 to 20:30 hours on 25-09-2024. It advised that no immediate action is required.
TIRUNELVELI	HIGH WAVE WATCH	High Wave Watch for the coast of TIRUNELVELI,TAMIL NADU from Kuttapulli To Kooduthalai. High waves in the range of 2.0 - 2.2 meters are forecasted till 23:30 hours on 26-09-2024. It advised that no immediate action is

		required.
	OCEAN CURRENT WATCH	Ocean Currents Watch for the coast of TIRUNELVELI,TAMIL NADU from Kuttapulli To Kooduthalai. Surface current speeds in the range of 0.6 - 0.7 m/sec are forecasted till 19:00 hours on 26-09-2024. It advised that no immediate action is required.
	SWELL SURGE ALERT	Swell Surge Alert for the coast of TIRUNELVELI,TAMIL NADU from Kuttapulli To Kooduthalai. Swell waves in the range of 14.0 - 18.0 sec period with 1.0 - 1.0 m height are forecasted during 23:30 hours on 24-09-2024 to 02:30 hours on 26-09-2024. It advised that there is a possibility of surging of waves, boats to ply with utmost vigilance, recreation with due care.

2. ANDHRA PRADESH

EAST GODAVARI	OCEAN CURRENT WATCH	Ocean Currents Watch for the coast of EAST GODAVARI,ANDHRA PRADESH from Antarvedi To Perumallapuram. Surface current speeds in the range of 0.9 - 1.1 m/sec are forecasted till 19:00 hours on 26-09-2024. It advised that no immediate action is required.
	SWELL SURGE WATCH	Swell Surge Watch for the coast of EAST GODAVARI,ANDHRA PRADESH from Antarvedi To Perumallapuram. Swell waves in the range of 11.0 - 16.0 sec period with 0.8 - 0.9 m height are forecasted till 02:30 hours on 25-09-2024. It advised that no immediate action is required.
GUNTUR	OCEAN CURRENT WATCH	Ocean Currents Watch for the coast of GUNTUR,ANDHRA PRADESH from Bestapalem Bapatla To Nizampatnam. Surface current speeds in the range of 0.5 - 0.8 m/sec are forecasted during 01:00 hours on 25-09-2024 to 16:00 hours on 26-09-2024. It advised that no immediate action is required.
KRISHNA	OCEAN CURRENT WATCH	Ocean Currents Watch for the coast of KRISHNA,ANDHRA PRADESH from Nachugunta To Pedda Gollapalem. Surface current speeds in the range of 0.7 - 0.9 m/sec are forecasted during 01:00 hours on 25-09-2024 to 19:00 hours on 26-09-2024. It advised that no immediate action is required.
NELLORE	OCEAN CURRENT WATCH	Ocean Currents Watch for the coast of NELLORE,ANDHRA PRADESH from Coromandel To Vatturupallegalam. Surface current speeds in the range of 0.5 - 0.7 m/sec are forecasted during 01:00 hours on 25-09-2024 to 13:00 hours on 26-09-2024. It advised that no immediate action is required.
PRAKASAM	OCEAN CURRENT WATCH	Ocean Currents Watch for the coast of PRAKASAM,ANDHRA PRADESH from Ramayapatnam To Vadarevu. Surface current speeds in the range of 0.4 - 0.6 m/sec are forecasted during 01:00 hours on 25-09-2024 to 07:00 hours on 26-09-2024. It advised that no immediate action is required.
SRIKAKULAM	OCEAN CURRENT WATCH	Ocean Currents Watch for the coast of SRIKAKULAM,ANDHRA PRADESH from Ramachandrapuram To Kaviti. Surface current speeds in the range of 0.8 - 0.9 m/sec are forecasted till 19:00 hours on 26-09-2024. It advised that no immediate action is required.
	HIGH WAVE WATCH	High Wave Watch for the coast of SRIKAKULAM,ANDHRA PRADESH from Ramachandrapuram To Kaviti. High waves in the range of 1.7 - 2.3 meters are forecasted during 08:30 hours on 26-09-2024 to 23:30 hours on 26-09-2024. It advised that no immediate action is required.

VISAKHAPATNAM	OCEAN CURRENT ALERT	Ocean Currents Watch for the coast of VISAKHAPATNAM,ANDHRA PRADESH from Palmanpeta To Bhimunipatnam. Surface current speeds in the range of 0.9 - 1.0 m/sec are forecasted till 19:00 hours on 26-09-2024. It advised that no immediate action is required.
	HIGH WAVE WATCH	High Wave Watch for the coast of VISAKHAPATNAM,ANDHRA PRADESH from Palmanpeta To Bhimunipatnam. High waves in the range of 1.6 - 2.1 meters are forecasted during 05:30 hours on 26-09-2024 to 17:30 hours on 26-09-2024. It advised that no immediate action is required.
	SWELL SURGE WATCH	Swell Surge Watch for the coast of VISAKHAPATNAM,ANDHRA PRADESH from Palmanpeta To Bhimunipatnam. Swell waves in the range of 11.0 - 16.0 sec period with 0.8 - 1.0 m height are forecasted during 20:30 hours on 24-09-2024 to 05:30 hours on 25-09-2024. It advised that no immediate action is required.
VIZIANAGARAM	OCEAN CURRENT WATCH	Ocean Currents Watch for the coast of VIZIANAGARAM,ANDHRA PRADESH from Mukkam To Chintapalli. Surface current speeds in the range of 0.7 - 0.8 m/sec are forecasted till 19:00 hours on 26-09-2024. It advised that no immediate action is required.
	HIGH WAVE WATCH	High Wave Watch for the coast of VIZIANAGARAM,ANDHRA PRADESH from Mukkam To Chintapalli. High waves in the range of 1.5 - 2.1 meters are forecasted during 08:30 hours on 26-09-2024 to 20:30 hours on 26-09-2024. It advised that no immediate action is required.
WEST GODAVARI	OCEAN CURRENT WATCH	Ocean Currents Watch for the coast of WEST GODAVARI,ANDHRA PRADESH. Surface current speeds in the range of 0.5 - 0.8 m/sec are forecasted during 04:00 hours on 25-09-2024 to 13:00 hours on 26-09-2024. It advised that no immediate action is required.

3. KERALA

ALAPPUZHA	OCEAN CURRENT WATCH	Ocean Currents Watch for the coast of ALAPPUZHA,KERALA from Chellanum To AzheekalJetty. Surface current speeds in the range of 0.8 - 0.8 m/sec are forecasted till 19:00 hours on 25-09-2024. It advised that no immediate action is required. Check for updates.
	SWELL SURGE ALERT	Swell Surge Alert for the coast of ALAPPUZHA,KERALA from Chellanum To AzheekalJetty. Swell waves in the range of 15.0 - 20.0 sec period with 0.5 - 1.0 m height are forecasted during 14:30 hours on 24-09-2024 to 23:30 hours on 25-09-2024. It advised that there is a possibility of surging of waves, boats to ply with utmost vigilance, recreation with due care.
ERNAKULAM	OCEAN CURRENT WATCH	Ocean Currents Watch for the coast of ERNAKULAM,KERALA from Munambam FH To Maruvakad. Surface current speeds in the range of 0.6 - 0.7 m/sec are forecasted till 19:00 hours on 25-09-2024. It advised that no immediate action is required. Check for updates.
	SWELL SURGE ALERT	Swell Surge Alert for the coast of ERNAKULAM,KERALA from Munambam FH To Maruvakad.Swell waves in the range of 16.0 - 20.0 sec period with 0.5 - 1.0 m height are forecasted during 17:30 hours on 23-09-2024 to 23:30 hours on 25-09-2024. It advised that there is a possibility of surging of waves, boats to ply with

		utmost vigilance, recreation with due care.
KANNUR	OCEAN CURRENT WATCH	Ocean Currents Watch for the coast of KANNUR,KERALA from Valapattanam To New Mahe. Surface current speeds in the range of 0.6 - 0.6 m/sec are forecasted during 19:00 hours on 23-09-2024 to 19:00 hours on 25-09-2024. It advised that no immediate action is required. Check for updates.
	SWELL SURGE ALERT	Swell Surge Alert for the coast of KANNUR,KERALA from Valapattanam To New Mahe. Swell waves in the range of 17.0 - 20.0 sec period with 0.6 - 1.0 m height are forecasted during 17:30 hours on 23-09-2024 to 23:30 hours on 25-09-2024. It advised that there is a possibility of surging of waves, boats to ply with utmost vigilance, recreation with due care.
KASARAGOD , KANNUR	OCEAN CURRENT WATCH	Ocean Currents Watch for the coast of KASARAGOD, KANNUR,KERALA from Kunzhathur To Kotte Kunnu. Surface current speeds in the range of 0.6 - 0.7 m/sec are forecasted till 19:00 hours on 25-09-2024. It advised that no immediate action is required. Check for updates.
	SWELL SURGE ALERT	Swell Surge Alert for the coast of KASARAGOD, KANNUR,KERALA from Kunzhathur To Kotte Kunnu. Swell waves in the range of 17.0 - 21.0 sec period with 0.7 - 1.0 m height are forecasted during 17:30 hours on 23-09-2024 to 23:30 hours on 25-09-2024. It advised that there is a possibility of surging of waves, boats to ply with utmost vigilance, recreation with due care.
KOLLAM	OCEAN CURRENT WATCH	Ocean Currents Watch for the coast of KOLLAM,KERALA from Alappattu To Edava. Surface current speeds in the range of 0.9 - 1.0 m/sec are forecasted till 19:00 hours on 25-09-2024. It advised that no immediate action is required. Check for updates.
	SWELL SURGE ALERT	Swell Surge Alert for the coast of KOLLAM,KERALA from Alappattu To Edava. Swell waves in the range of 17.0 - 20.0 sec period with 0.5 - 1.0 m height are forecasted during 17:30 hours on 23-09-2024 to 23:30 hours on 25-09-2024. It advised that there is a possibility of surging of waves, boats to ply with utmost vigilance, recreation with due care.
KOZHIKODE	OCEAN CURRENT WATCH	Ocean Currents Watch for the coast of KOZHIKODE,KERALA from Chombala FH To Ramanattukara. Surface current speeds in the range of 0.5 - 0.6 m/sec are forecasted during 22:00 hours on 23-09-2024 to 19:00 hours on 25-09-2024. It advised that no immediate action is required. Check for updates.
	SWELL SURGE ALERT	Swell Surge Alert for the coast of KOZHIKODE,KERALA from Chombala FH To Ramanattukara. Swell waves in the range of 16.0 - 20.0 sec period with 0.6 - 1.0 m height are forecasted during 17:30 hours on 23-09-2024 to 23:30 hours on 25-09-2024. It advised that there is a possibility of surging of waves, boats to ply with utmost vigilance, recreation with due care.
MALAPPURAM	OCEAN CURRENT WATCH	Ocean Currents Watch for the coast of MALAPPURAM,KERALA from Kadaludinagaram To Palappetty. Surface current speeds in the range of 0.5 - 0.6 m/sec are forecasted during 19:00 hours on 23-09-2024 to 01:00 hours on 25-09-2024. It advised that no immediate action is required. Check for updates.
	SWELL SURGE ALERT	Swell Surge Alert for the coast of MALAPPURAM,KERALA from Kadaludinagaram To Palappetty. Swell waves in the range of 17.0 - 20.0 sec period with 0.5 - 1.0 m height are forecasted during 17:30 hours on 23-09-2024 to

		23:30 hours on 25-09-2024. It advised that there is a possibility of surging of waves, boats to ply with utmost vigilance, recreation with due care.
THIRUVANANTHAPURAM	OCEAN CURRENT ALERT	Ocean Currents Alert for the coast of THIRUVANANTHAPURAM,KERALA from Kappil To Poovar. Surface current speeds in the range of 0.9 - 1.1 m/sec are forecasted till 19:00 hours on 25-09-2024. It advised that Harbour & marine operations to be careful.
	SWELL SURGE ALERT	Swell Surge Alert for the coast of THIRUVANANTHAPURAM,KERALA from Kappil To Poovar. Swell waves in the range of 17.0 - 20.0 sec period with 0.6 - 1.0 m height are forecasted during 17:30 hours on 23-09-2024 to 23:30 hours on 25-09-2024. It advised that there is a possibility of surging of waves, boats to ply with utmost vigilance, recreation with due care.
THRISSUR	OCEAN CURRENT WATCH	Ocean Currents Watch for the coast of THRISSUR,KERALA from Attupuram To Kodungallur. Surface current speeds in the range of 0.6 - 0.6 m/sec are forecasted till 19:00 hours on 25-09-2024. It advised that no immediate action is required. Check for updates.
	SWELL SURGE ALERT	Swell Surge Alert for the coast of THRISSUR,KERALA from Attupuram To Kodungallur. Swell waves in the range of 16.0 - 20.0 sec period with 0.5 - 1.0 m height are forecasted during 17:30 hours on 23-09-2024 to 23:30 hours on 25-09-2024. It advised that there is a possibility of surging of waves, boats to ply with utmost vigilance, recreation with due care.

4. KARNATAKA

DAKSHINA KANNADA	SWELL SURGE WATCH	Swell Surge Watch for the coast of DAKSHINA KANNADA,KARNATAKA from Mulki To Mangalore. Swell waves in the range of 16.0 - 19.0 sec period with 0.7 - 0.8 m height are forecasted till 23:30 hours on 26-09-2024. It advised that no immediate action is required.
UDUPI	SWELL SURGE WATCH	Swell Surge Watch for the coast of UDUPI,KARNATAKA from Baindur To Kapu. Swell waves in the range of 17.0 - 19.0 sec period with 0.6 - 0.7 m height are forecasted till 23:30 hours on 26-09-2024. It advised that no immediate action is required.
UTTARA KANNADA	OCEAN CURRENT WATCH	Ocean Currents Watch for the coast of UTTARA KANNADA,KARNATAKA from Majali To Bhatkal. Surface current speeds in the range of 0.5 - 0.6 m/sec are forecasted till 19:00 hours on 26-09-2024. It advised that no immediate action is required.
	SWELL SURGE WATCH	Swell Surge Watch for the coast of UTTARA KANNADA,KARNATAKA from Majali To Bhatkal. Swell waves in the range of 17.0 - 20.0 sec period with 0.6 - 0.7 m height are forecasted till 23:30 hours on 26-09-2024. It advised that no immediate action is required.

5. LAKSHADWEEP

AGATTI	HIGH WAVE WATCH	High Wave Watch for the coast of AGATTI,LAKSHADWEEP. High waves in the range of 1.9 - 2.0 meters are forecasted during 20:30 hours on 24-09-2024 to 23:30 hours on 25-09-2024. It advised that no immediate action is required. Check for updates.
--------	-----------------	--

	SWELL SURGE ALERT	Swell Surge Alert for LAKSHADWEEP Islands. Swell waves in the range of 15.0 - 20.0 sec period with 0.5 - 1.0 m height are forecasted during 17:30 hours on 23-09-2024 to 23:30 hours on 25-09-2024. It advised that there is a possibility of surging of waves, boats to ply with utmost vigilance, recreation with due care.
AMINI	HIGH WAVE WATCH	High Wave Watch for the coast of AMINI,LAKSHADWEEP. High waves in the range of 1.8 - 2.0 meters are forecasted during 05:30 hours on 25-09-2024 to 23:30 hours on 25-09-2024. It advised that no immediate action is required. Check for updates.
	SWELL SURGE ALERT	Swell Surge Alert for LAKSHADWEEP Islands. Swell waves in the range of 15.0 - 20.0 sec period with 0.5 - 1.0 m height are forecasted during 17:30 hours on 23-09-2024 to 23:30 hours on 25-09-2024. It advised that there is a possibility of surging of waves, boats to ply with utmost vigilance, recreation with due care.
ANDROTH	HIGH WAVE WATCH	High Wave Watch for the coast of ANDROTH,LAKSHADWEEP. High waves in the range of 2.0 - 2.2 meters are forecasted during 20:30 hours on 24-09-2024 to 23:30 hours on 25-09-2024. It advised that no immediate action is required. Check for updates.
	SWELL SURGE ALERT	Swell Surge Alert for LAKSHADWEEP Islands. Swell waves in the range of 15.0 - 20.0 sec period with 0.5 - 1.0 m height are forecasted during 17:30 hours on 23-09-2024 to 23:30 hours on 25-09-2024. It advised that there is a possibility of surging of waves, boats to ply with utmost vigilance, recreation with due care.
KAVARATTI	HIGH WAVE WATCH	High Wave Watch for the coast of KAVARATTI,LAKSHADWEEP. High waves in the range of 1.9 - 2.1 meters are forecasted during 23:30 hours on 24-09-2024 to 23:30 hours on 25-09-2024. It advised that no immediate action is required. Check for updates.
	SWELL SURGE ALERT	Swell Surge Alert for LAKSHADWEEP Islands. Swell waves in the range of 15.0 - 20.0 sec period with 0.5 - 1.0 m height are forecasted during 17:30 hours on 23-09-2024 to 23:30 hours on 25-09-2024. It advised that there is a possibility of surging of waves, boats to ply with utmost vigilance, recreation with due care.
MINICOY	HIGH WAVE WATCH	High Wave Watch for the coast of MINICOY,LAKSHADWEEP. High waves in the range of 1.9 - 2.1 meters are forecasted till 23:30 hours on 25-09-2024. It advised that no immediate action is required. Check for updates.
	SWELL SURGE ALERT	Swell Surge Alert for LAKSHADWEEP Islands. Swell waves in the range of 15.0 - 20.0 sec period with 0.5 - 1.0 m height are forecasted during 17:30 hours on 23-09-2024 to 23:30 hours on 25-09-2024. It advised that there is a possibility of surging of waves, boats to ply with utmost vigilance, recreation with due care.

6. PUDUCHERRY

MAHE	OCEAN CURRENT WATCH	Ocean Currents Watch for the coast of MAHE,PUDUCHERRY from Koloth To Azhikal. Surface current speeds in the range of 0.6 - 0.6 m/sec are forecasted till 19:00 hours on 26-09-2024. It advised that no immediate action is required.
	SWELL SURGE WATCH	Swell Surge Watch for the coast of MAHE,PUDUCHERRY from Koloth To Azhikal. Swell waves in the range of 16.0 - 18.0 sec period with 0.7 - 0.8 m height are forecasted till 23:30 hours on 26-09-2024. It advised that no immediate action is required.

KARAIKAL	SWELL SURGE WATCH	Swell Surge Watch for the coast of KARAIKAL,TAMIL NADU from Nagore To Pattinacherry. Swell waves in the range of 11.0 - 13.0 sec period with 0.4 - 0.6 m height are forecasted during 17:30 hours on 25-09-2024 to 02:30 hours on 26-09-2024. It advised that no immediate action is required.
----------	-------------------------	--

Duty Officer,
For Director In-Charge
Regional Weather Forecasting Centre
Regional Meteorological Centre Chennai