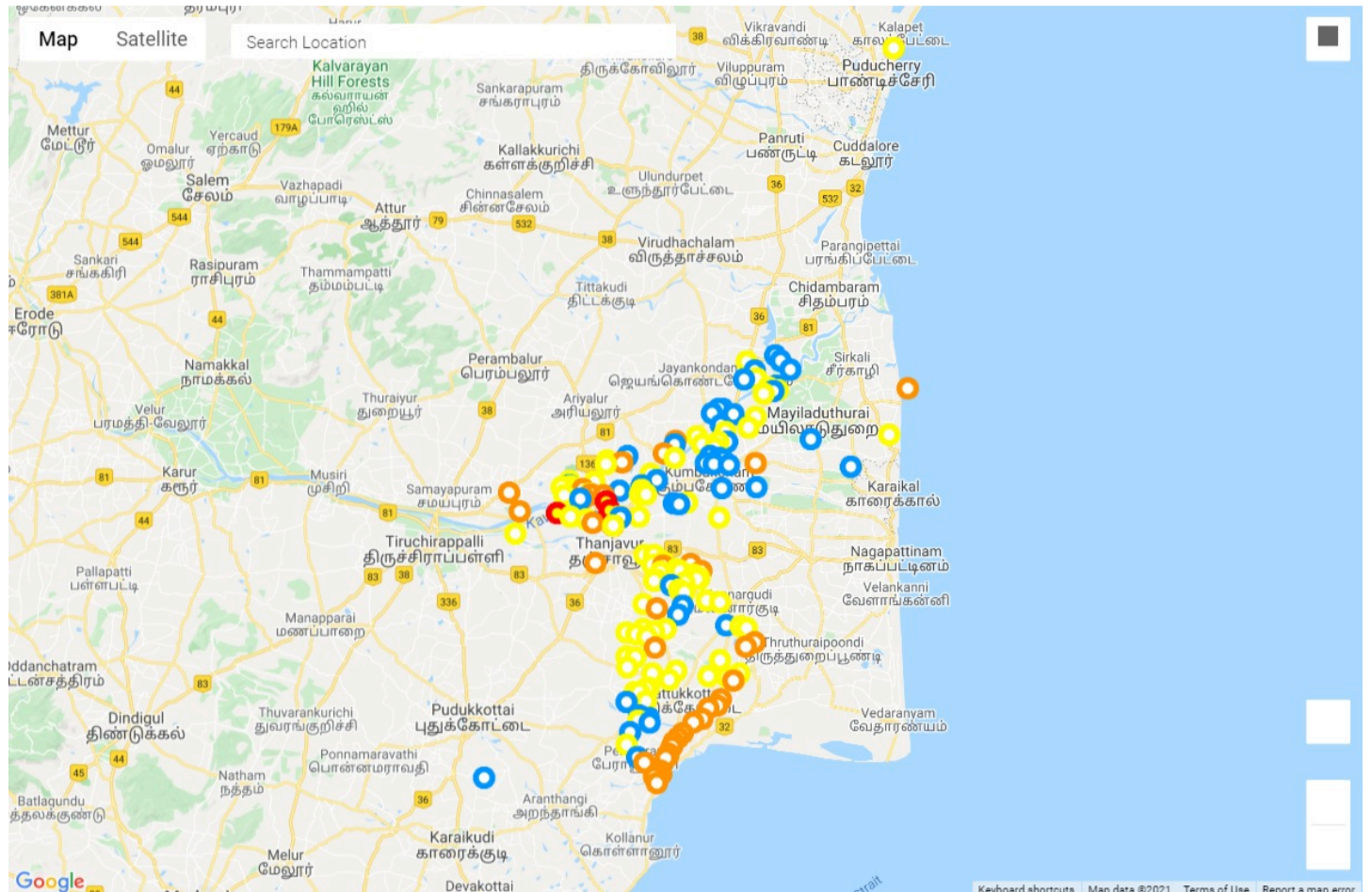


Potential Flood Risk Advisory

District: **Thanjavur**

As of **03/11/2021**, the district received **70 to 75 %** of rainfall normal during October to December, and water bodies in the district are **0 to 50 %** full. For the forecasted IMD rainfall condition **Heavy Rain**, the the following locations could experience flood inundation based on the past experience.



Impact in the areas of Very High Vulnerability - Low

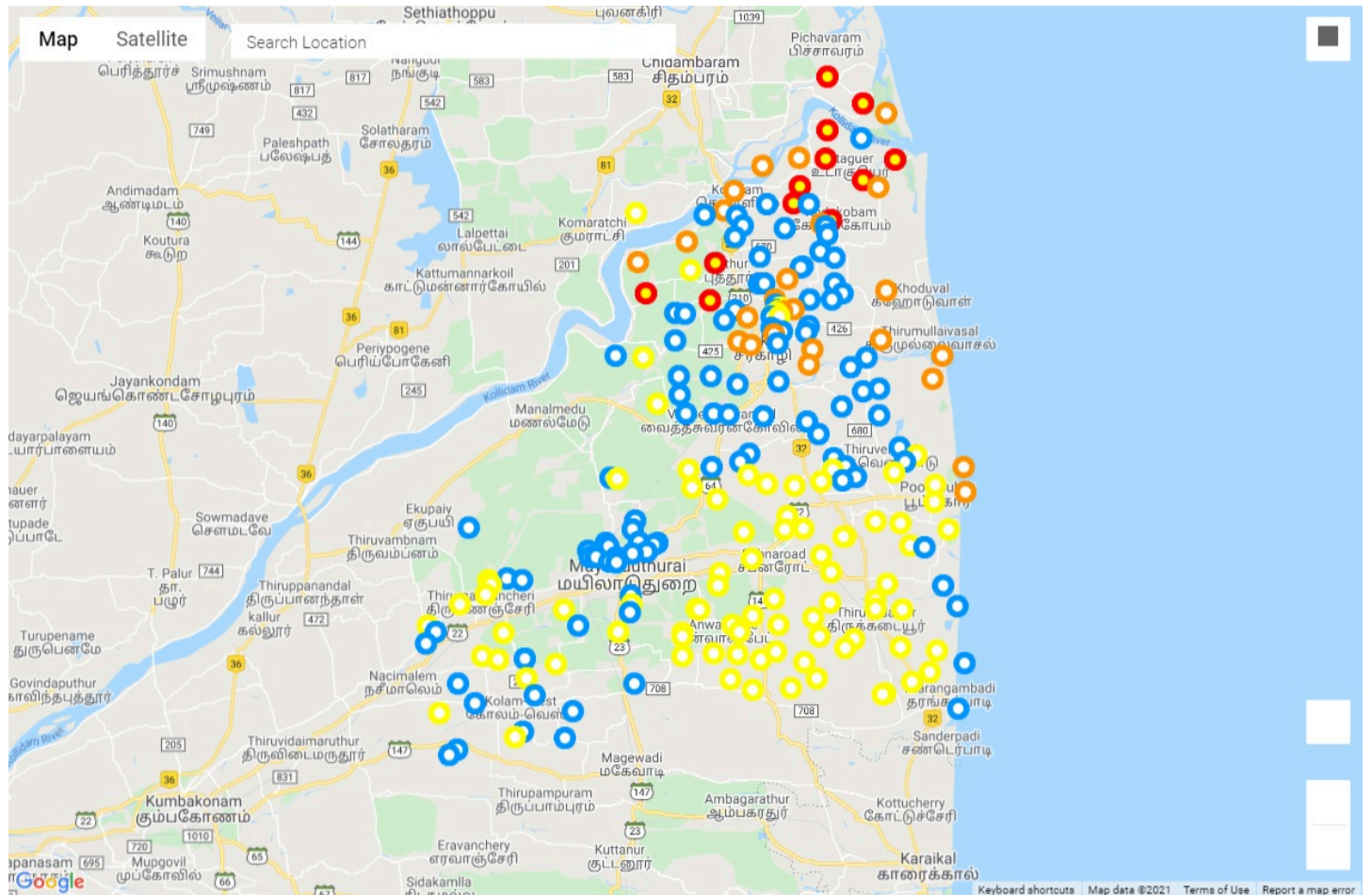
No.	Taluk	Municipality/ Corporation/ Division/ Firka	Revenue Village/ Ward	Location Name
1	THANJAVUR	PERAMBUR	VENNALODI	
2	THANJAVUR	THANJAVUR	PALLIYERI	
3	THANJAVUR	RAMAPURAM	GUDALUR	

****** Potential Flood risk based on rainfall forecast from Numerical Weather Prediction Model is indicative due to inherent uncertainty of NWP.

Potential Flood Risk Advisory

District: **Mayiladuthurai**

As of **03/11/2021**, the district received **50 to 70 %** of rainfall normal during October to December, and water bodies in the district are **90 to 100 %** full. For the forecasted IMD rainfall condition **Heavy Rain** , the the following locations could experience flood inundation based on the past experience.



Impact in the areas of Very High Vulnerability - High

No.	Taluk	Municipality/ Corporation/ Division/ Firka	Revenue Village/ Ward	Location Name
1	SIRKAZHI	MATHANAM	ARAPALLAM	
2	SIRKAZHI	MATHANAM	ALAKKUDI	
3	SIRKAZHI	MATHANAM	MAHENDRAPALLI	
4	SIRKAZHI	MATHANAM	MUDALAIMEDU	
5	SIRKAZHI	MATHANAM	PUTHUPATTINAM	
6	SIRKAZHI	MATHANAM	PALAYA PALAYAM	
7	SIRKAZHI	MATHANAM	ALALASUNDARAM	
8	SIRKAZHI	MATHANAM	PANNANGUDI	
9	SIRKAZHI	MATHANAM	AGARAVATTARAM	
10	SIRKAZHI	PUTHUR	ATHIYUR	
11	SIRKAZHI	PUTHUR	OLAYAM PUTHUR	
12	SIRKAZHI	PUTHUR	AGARAE LUTHUR	

Impact in the areas of High Vulnerability - Medium

No.	Taluk	Municipality/ Corporation/ Division/ Firka	Revenue Village/ Ward	Location Name
1	SIRKAZHI	MATHANAM	KATTUR	
2	SIRKAZHI	MATHANAM	ACHALPURAM	
3	SIRKAZHI	MATHANAM	NALLANAYAGAPURAM	
4	SIRKAZHI	MATHANAM	MATHANAM	
5	SIRKAZHI	MATHANAM	THANDAVANKULAM	
6	SIRKAZHI	PUTHUR	GOPALASAMUTHRAM	
7	SIRKAZHI	PUTHUR	SOTHIYAKUDI	
8	SIRKAZHI	PUTHUR	VADARANGAM	
9	SIRKAZHI	PUTHUR	KUNNAM	
10	SIRKAZHI	SIRKAZHI	WARD A	PULICHAKADU
11	SIRKAZHI	SIRKAZHI	WARD A	GOVINTHARAJAN NAGAR
12	SIRKAZHI	SIRKAZHI	WARD A	AMBEDKAR STREET
13	SIRKAZHI	SIRKAZHI	WARD A	ESANIYA THOPE STREET
14	SIRKAZHI	SIRKAZHI	WARD B	NANGANALA STREET
15	SIRKAZHI	SIRKAZHI	WARD B	MONNAIYAN STREET
16	SIRKAZHI	SIRKAZHI	WARD C	KOVILPATHU
17	SIRKAZHI	SIRKAZHI	WARD C	THURAIYUR
18	SIRKAZHI	SIRKAZHI	WARD C	PANAMANGALAM
19	SIRKAZHI	SIRKAZHI	EDAMANAL	
20	SIRKAZHI	THIRUVENGADU	THIRUNAGIRI	
21	SIRKAZHI	THIRUVENGADU	THENNAMPATTINAM	
22	SIRKAZHI	THIRUVENGADU	PERUNTHOTTAM	
23	SIRKAZHI	THIRUVENGADU	KEELAIYUR	
24	SIRKAZHI	THIRUVENGADU	VANAGIRI	
25	SIRKAZHI	VAITHEESWARANKOIL	KARAIMEDU	
26	SIRKAZHI	VAITHEESWARANKOIL	KARAIMEDU	

Impact in the areas of Medium Vulnerability - Low

No.	Taluk	Municipality/ Corporation/ Division/ Firka	Revenue Village/ Ward	Location Name
1	MAYILADUTHURAI	MAYILADUTHURAI	WARD1&3	KALAINAR COLONY
2	MAYILADUTHURAI	MAYILADUTHURAI	WARD 7	THIRUVILANDUR,THOPPU STREET
3	SIRKAZHI	VAITHEESWARANKOIL	PERUMANGALAM	
4	SIRKAZHI	VAITHEESWARANKOIL	THIRUPPANGUR	
5	SIRKAZHI	VAITHEESWARANKOIL	KANNIYAKUDI	
6	SIRKAZHI	VAITHEESWARANKOIL	MARUTHAKUDI	
7	SIRKAZHI	VAITHEESWARANKOIL	PUNGANOR	
8	SIRKAZHI	VAITHEESWARANKOIL	MARUVATHUR	
9	SIRKAZHI	VAITHEESWARANKOIL	THIRUVALI	
10	SIRKAZHI	MATHANAM	PULIYANTHURAI	
11	MAYILADUTHURAI	MAYILADUTHURAI	WARD 8	THOPPUKOTHA STREET
12	SIRKAZHI	MATHANAM	ODAVANDANKUDI	
13	SIRKAZHI	MATHANAM	KANNAPIRANDI	
14	SIRKAZHI	MATHANAM	SERUKUDI	
15	MAYILADUTHURAI	MAYILADUTHURAI	WARD 8	THIRUVALLUVAR NAGAR
16	SIRKAZHI	PUTHUR	AGANI	
17	SIRKAZHI	PUTHUR	NIMMELI	
18	SIRKAZHI	PUTHUR	KOTHIYAMPETTAI	
19	SIRKAZHI	PUTHUR	ERUKKUR	
20	MAYILADUTHURAI	MAYILADUTHURAI	WARD 9	INDIRA COLONY
21	SIRKAZHI	PUTHUR	ARASUR	
22	SIRKAZHI	PUTHUR	KELMATHUR	
23	SIRKAZHI	PUTHUR	VALLUVAKUDI	
24	SIRKAZHI	PUTHUR	KONDAL	
25	SIRKAZHI	PUTHUR	PUTHUR	
26	MAYILADUTHURAI	MAYILADUTHURAI	WARD 9	ALANDURAIAPPAR SANNATHI
27	THARANGAMBADI	THILLAIYADI	PILLAI PERUMANALLUR	
28	THARANGAMBADI	THILLAIYADI	MANIKKAPANGU	
29	THARANGAMBADI	THILLAIYADI	SATHANGUDI	
30	THARANGAMBADI	THILLAIYADI	CHANDRAPADI	
31	THARANGAMBADI	SEMBANARKOIL	KALAMANALLUR	
32	SIRKAZHI	SIRKAZHI	WARD A	CANAL STREET
33	MAYILADUTHURAI	MAYILADUTHURAI	WARD1&3	POOKOLLAI
34	SIRKAZHI	SIRKAZHI	WARD A	AMMAN NAGAR
35	THARANGAMBADI	MELAIYUR	THALAIYUDAIYAR I	
36	THARANGAMBADI	MELAIYUR	THALAIYUDAIYAR II	
37	THARANGAMBADI	MELAIYUR	THALAIYUDAIYAR III	
38	KUTTALAM	KUTTALAM	ALANGUDI	
39	KUTTALAM	KUTTALAM	SETHIRABALAPURAM	
40	KUTTALAM	KUTTALAM	THOZHUTHALANGUDI	
41	KUTTALAM	KUTTALAM	THIRUVADUTHURAI	
42	KUTTALAM	KUTTALAM	THIRUVALANGADU	
43	KUTTALAM	MANGANALLUR	SENGUDI	
44	KUTTALAM	MANGANALLUR	THIRUNALKONDACHERRY	
45	KUTTALAM	MANGANALLUR	ARIVALUR	

No.	Taluk	Municipality/ Corporation/ Division/ Firka	Revenue Village/ Ward	Location Name
46	KUTTALAM	MANGANALLUR	KALANIVASAL	
47	KUTTALAM	MANGANALLUR	GANGADHARAPURAM	
48	KUTTALAM	PALAIYUR	PERAVUR	
49	KUTTALAM	PALAIYUR	KARUPPUR	
50	KUTTALAM	PALAIYUR	KONERIRAJAPURAM I	
51	KUTTALAM	PALAIYUR	KONERIRAJAPURAM II	
52	KUTTALAM	PALAIYUR	MELAPARUTHIKUDI	
53	KUTTALAM	PALAIYUR	KOTHANGUDI	
54	KUTTALAM	PALAIYUR	KEELA PARUTHIKUDI	
55	KUTTALAM	PALAIYUR	MANTHAI	
56	SIRKAZHI	SIRKAZHI	WARD B	VOC SOUTH STREET
57	SIRKAZHI	SIRKAZHI	WARD B	KAMARAJAR NAGAR
58	SIRKAZHI	SIRKAZHI	WARD B	RAJIV GANDHI NAGAR
59	MAYILADUTHURAI	MAYILADUTHURAI	WARD1&3	VARADACHARIYAR
60	SIRKAZHI	SIRKAZHI	WARD C	PULIKUDI
61	SIRKAZHI	SIRKAZHI	WARD C	THIRUKOLAKA STREET
62	MAYILADUTHURAI	MAYILADUTHURAI	WARD 4	PERIYAKULAM
63	MAYILADUTHURAI	MAYILADUTHURAI	WARD 4	THANIYUR
64	MAYILADUTHURAI	MAYILADUTHURAI	KOVANGUDI	
65	MAYILADUTHURAI	PATTAVARTHI	KANGANAPUTHUR	
66	MAYILADUTHURAI	PATTAVARTHI	PATTAVARTHI	
67	SIRKAZHI	SIRKAZHI	SEMMANGUDI	
68	MAYILADUTHURAI	MAYILADUTHURAI	WARD 4	AROKIYANATHAPURAM
69	SIRKAZHI	SIRKAZHI	THILLAIVIDANGAN	
70	SIRKAZHI	SIRKAZHI	THITTAI	
71	KOLLIDAM	SIRKAZHI	PACHAMERUMANALLUR	
72	KOLLIDAM	SIRKAZHI	ARAPAKKAM	
73	KOLLIDAM	SIRKAZHI	UMAYALPATHI	
74	SIRKAZHI	SIRKAZHI	MAGARAJAPURAM	
75	SIRKAZHI	SIRKAZHI	ALANGADU	
76	SIRKAZHI	SIRKAZHI	KADAVASAL	
77	SIRKAZHI	SIRKAZHI	VARISAPATTHU	
78	MAYILADUTHURAI	MAYILADUTHURAI	WARD 6	THIRUVALLUR PURAM
79	SIRKAZHI	SIRKAZHI	VILANTHITAM	
80	SIRKAZHI	THIRUVENGADU	KEELA SATTANATHA	
81	SIRKAZHI	THIRUVENGADU	NANGOOR	
82	SIRKAZHI	THIRUVENGADU	RADHANALLUR	
83	SIRKAZHI	THIRUVENGADU	NEPPATHUR	
84	SIRKAZHI	THIRUVENGADU	MANIGRAMAM	
85	MAYILADUTHURAI	MAYILADUTHURAI	WARD 6	MGR COLONY
86	SIRKAZHI	THIRUVENGADU	MANGAIMADAM	
87	SIRKAZHI	THIRUVENGADU	THIRUVENGADU	
88	SIRKAZHI	THIRUVENGADU	MELAIYUR	
89	SIRKAZHI	VAITHEESWARANKOIL	PUDUTHURAI	
90	SIRKAZHI	VAITHEESWARANKOIL	SATTANATHAPURAM	
91	SIRKAZHI	VAITHEESWARANKOIL	EDAKUDIVASAPATHI I	
92	MAYILADUTHURAI	MAYILADUTHURAI	WARD 7	AMBEDKAR NAGAR

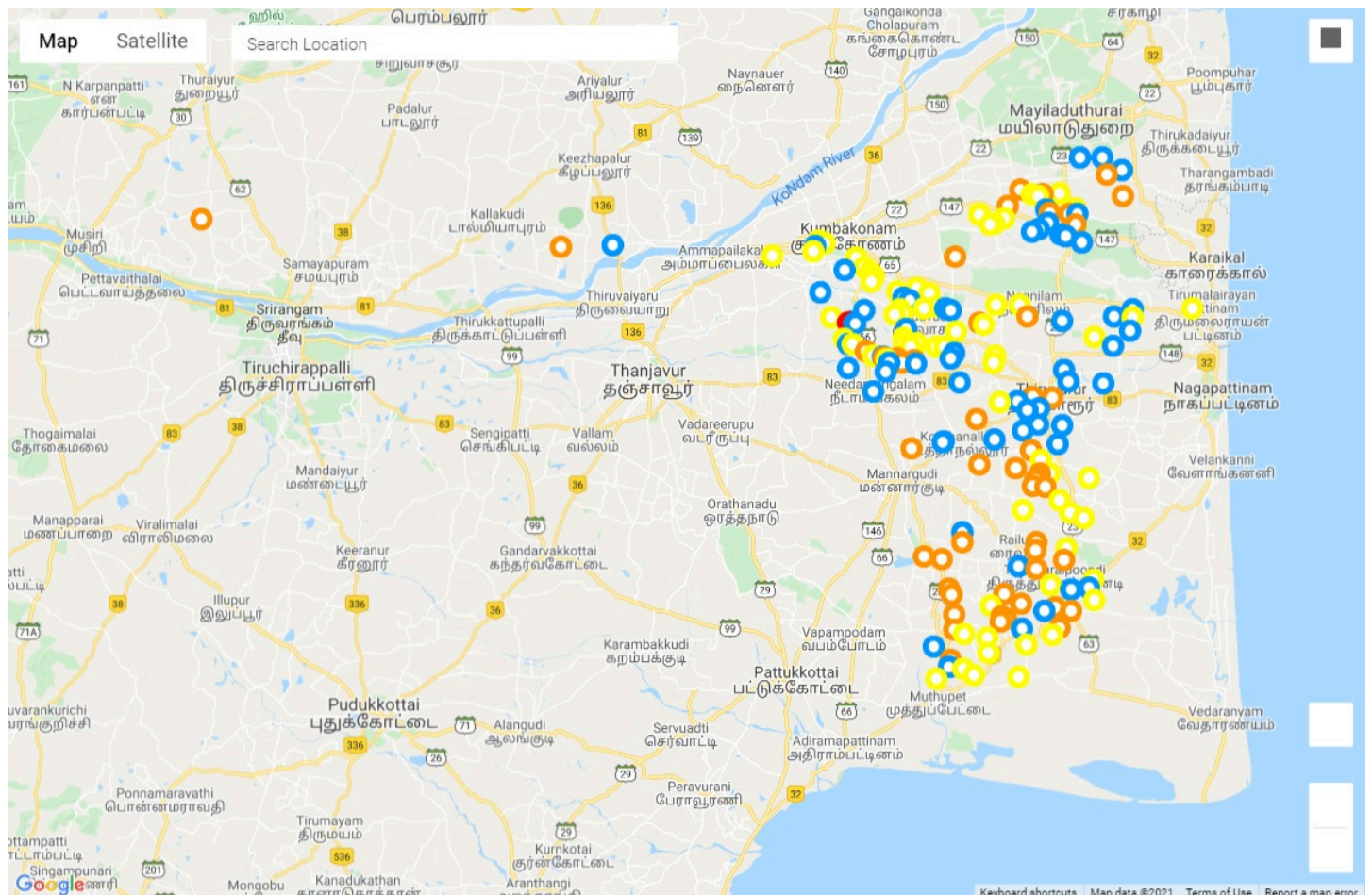
No.	Taluk	Municipality/ Corporation/ Division/ Firka	Revenue Village/ Ward	Location Name
93	SIRKAZHI	VAITHEESWARANKOIL	EDAKUDIVASAPATHI II	
94	SIRKAZHI	VAITHEESWARANKOIL	PAGASALAI	
95	SIRKAZHI	VAITHEESWARANKOIL	KATHIRUPPU	
96	SIRKAZHI	VAITHEESWARANKOIL	SEMPATHANIUPPU	
97	SIRKAZHI	VAITHEESWARANKOIL	SEMANGALAM	
98	SIRKAZHI	VAITHEESWARANKOIL	ALAVELI	
99	SIRKAZHI	VAITHEESWARANKOIL	NATHAM	
100	SIRKAZHI	VAITHEESWARANKOIL	KARIKOIL	
101	SIRKAZHI	VAITHEESWARANKOIL	KATHIRAMANGALAM	
102	SIRKAZHI	VAITHEESWARANKOIL	KONDATHUR	
103	NANNILAM	PERALAM	KOLLUMANGUDI	REVER BANK ST

****** Potential Flood risk based on rainfall forecast from Numerical Weather Prediction Model is indicative due to inherent uncertainty of NWP.

Potential Flood Risk Advisory

District: **Thiruvavarur**

As of **03/11/2021**, the district received **95 to 100 %** of rainfall normal during October to December, and water bodies in the district are **0 to 50 %** full. For the forecasted IMD rainfall condition **Heavy Rain**, the the following locations could experience flood inundation based on the past experience.



Impact in the areas of Very High Vulnerability - Medium

No.	Taluk	Municipality/ Corporation/ Division/ Firka	Revenue Village/ Ward	Location Name
1	VALANGAIMAN	ALANGUDI	THEVAMANGALAM, THENKUVALAVELI	THEVAMANGALAM,

Impact in the areas of High Vulnerability - Low

No.	Taluk	Municipality/ Corporation/ Division/ Firka	Revenue Village/ Ward	Location Name
1	NEEDAMANGALAM	NEEDAMANGALAM	VAYAGALATHUR	
2	NEEDAMANGALAM	NEEDAMANGALAM	HANUMATHAPURAM	
3	NEEDAMANGALAM	NEEDAMANGALAM	VINNARU LINE	
4	KOOTHANALLUR	KOOTHANALLUR	POONTHALANGUDI	ILANKONDAN
5	KOOTHANALLUR	KOOTHANALLUR	KEELAMANALI	KEELAMANALI
6	KOOTHANALLUR	KOOTHANALLUR	CHITHAMBUR	KUDITHANGICHERY
7	KOOTHANALLUR	VADAPATHIMANGALAM	MAVATTAGUDI	LAKSHMINARAYANAPURAM
8	KOOTHANALLUR	VADAPATHIMANGALAM	KULAMANICKAM	RAMANATHAPURAM
9	KOOTHANALLUR	VADAPATHIMANGALAM	SENTHANGUDI	PUTHAGARAM
10	KOOTHANALLUR	KOOTHANALLUR	KOOTHANALLUR MUNICIPALITY	KADUVETTI STREET
11	MANNARGUDI	MANNARGUDI MUNICIPALITY	BLOCK -II, WARD -3	ANTHONIYAR KOVIL STREE
12	MANNARGUDI	ULLIKKOTTAI	RAJASAMBALPURAM	RAJASAMBALPURAM
13	MANNARGUDI	THALAYAMANGALAM	THALAYAMANGALAM	RAJAGOPALAPURAM
14	MANNARGUDI	THALAYAMANGALAM	KELUVATHUR	SOTHIRIYAM
15	MANNARGUDI	KOTTUR	IRULNEEKKI	KEELATHERU
16	MANNARGUDI	KOTTUR	IRULNEEKKI	SOTHIRIYAM
17	MANNARGUDI	KOTTUR	PUZHUTHIKKUDI	PUZHUTHIKKUDI
18	MANNARGUDI	KOTTUR	61.ALATHUR	THERUKKU STREET
19	MANNARGUDI	KOTTUR	61.ALATHUR	NANDIMANGUDI
20	MANNARGUDI	KOTTUR	AKKARAIKOTAGAM	PANAIYUR KELPAGUTHI
21	MANNARGUDI	PALAIYUR	NARUVELIKKALAPPAL	NARUVELIKKALAPPAL
22	MANNARGUDI	PALAIYUR	DEVADHANAM	DEVADHANAM
23	MANNARGUDI	PALAIYUR	MANNUKKUMUNDAN	MANNUKKUMUNDAN
24	NANNILAM	PERALAM	PAVATTAKUDI	PANDARAVADAI
25	MANNARGUDI	PALAIYUR	MANANKATHANKOTTAGAM	MANANKATHANKOTTAGA
26	MANNARGUDI	PALAIYUR	PERUVIDIMARUTHUR	PERUVIDIMARUTHUR
27	MANNARGUDI	PALAIYUR	PERUGAVZHNDAN -II	EDACHIMULAI
28	MANNARGUDI	PALAIYUR	SERUGALATHUR	SOTHIRIYAM
29	MANNARGUDI	PALAIYUR	NOCHIYUR	KARIATHDAL
30	MANNARGUDI	PALAIYUR	PUTHAKARAM	KARIATHDAL
31	MANNARGUDI	PALAIYUR	PALAIYUR	PALAIYUR NATHAM
32	THIRUTHURAIPOONDI	MUTHUPET	MUTHUPET	NARIKURAVARCOLONY
33	THIRUTHURAIPOONDI	MUTHUPET	VADASANGANTHI	VADASANGANTHI
34	THIRUTHURAIPOONDI	EDAIYUR	EDAIYUR	KUMARAPURAM
35	THIRUTHURAIPOONDI	EDAIYUR	KUNNALUR	THARKASTHU ,KUNNALUR
36	THIRUTHURAIPOONDI	EDAIYUR	VANGANAGAR	VANGANAGAR
37	THIRUTHURAIPOONDI	EDAIYUR	OVARUR	VELLANGAL
38	THIRUTHURAIPOONDI	EDAIYUR	EKKAL	PANNAIPOTHU
39	THIRUTHURAIPOONDI	EDAIYUR	EZHILUR	NEMAM
40	THIRUTHURAIPOONDI	ALATHAMPADI	POOSALANGUDI	POOSALANGUDI
41	THIRUTHURAIPOONDI	THIRUTURAIPOONDI	NARIGURAVAR COLONY	VEERANNAGAR
42	THIRUTHURAIPOONDI	THIRUTURAIPOONDI	NUNAKKADU	NUNAKKADU
43	NANNILAM	AGHARATHIRUMALAM	KOLLAPURAM	GEEVA NAGAR
44	NANNILAM	AGHARATHIRUMALAM	MAHARAJAPURAM	GANAPATHY VILAGAM

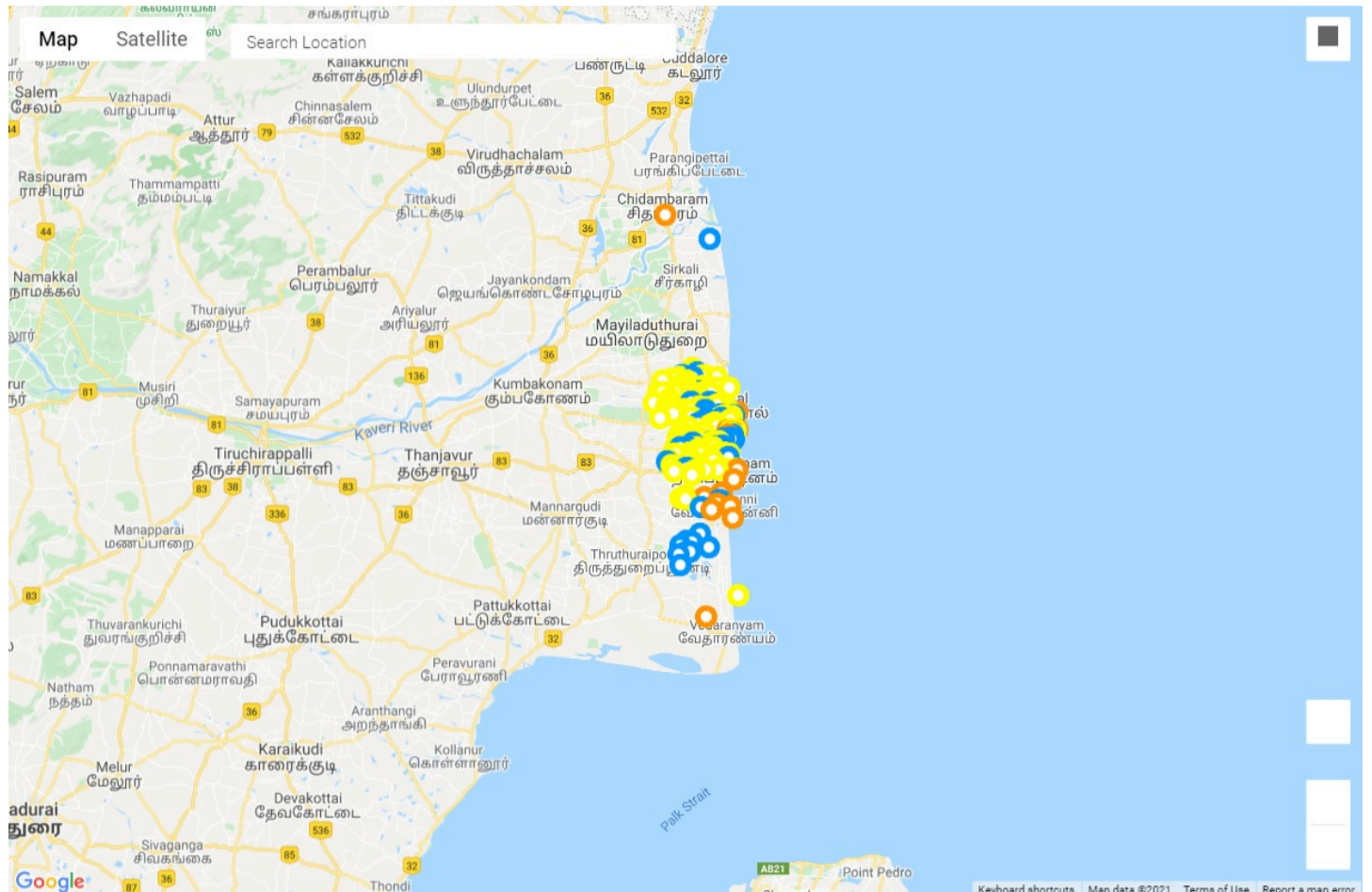
No.	Taluk	Municipality/ Corporation/ Division/ Firka	Revenue Village/ Ward	Location Name
45	NANNILAM	AGHARATHIRUMALAM	AYYAMPETTAI	KOVIL PATHU
46	NANNILAM	AGHARATHIRUMALAM	34.KOOTHANUR	SETHALAPATHI, KOVIL PATHU
47	KODAVASAL	THIRUVEEZHIMIZHALAI	ANNIYUR	VADAKATTALAI
48	KODAVASAL	THIRUVEEZHIMIZHALAI	THIRUVEEZHIMIZHALAI	MUTHALKATTALAI
49	KODAVASAL	KODAVASAL	SITHADI	THULAR
50	KODAVASAL	KORADACHERY	KARAIYAPALAIYUR	POONGAVOUR THERKKUTHERU
51	TIRUVARUR	TIRUKKANNAMANGAI	VADAKANDAM	ETTIYALUR
52	NEEDAMANGALAM	NEEDAMANGALAM	CHITTAMALIMELPADI	
53	NEEDAMANGALAM	NEEDAMANGALAM	OLIMIDI	

****** Potential Flood risk based on rainfall forecast from Numerical Weather Prediction Model is indicative due to inherent uncertainty of NWP.

Potential Flood Risk Advisory

District: **Nagapattinam**

As of **03/11/2021**, the district received **50 to 70 %** of rainfall normal during October to December, and water bodies in the district are **0 to 50 %** full. For the forecasted IMD rainfall condition **Heavy Rain**, the the following locations could experience flood inundation based on the past experience.

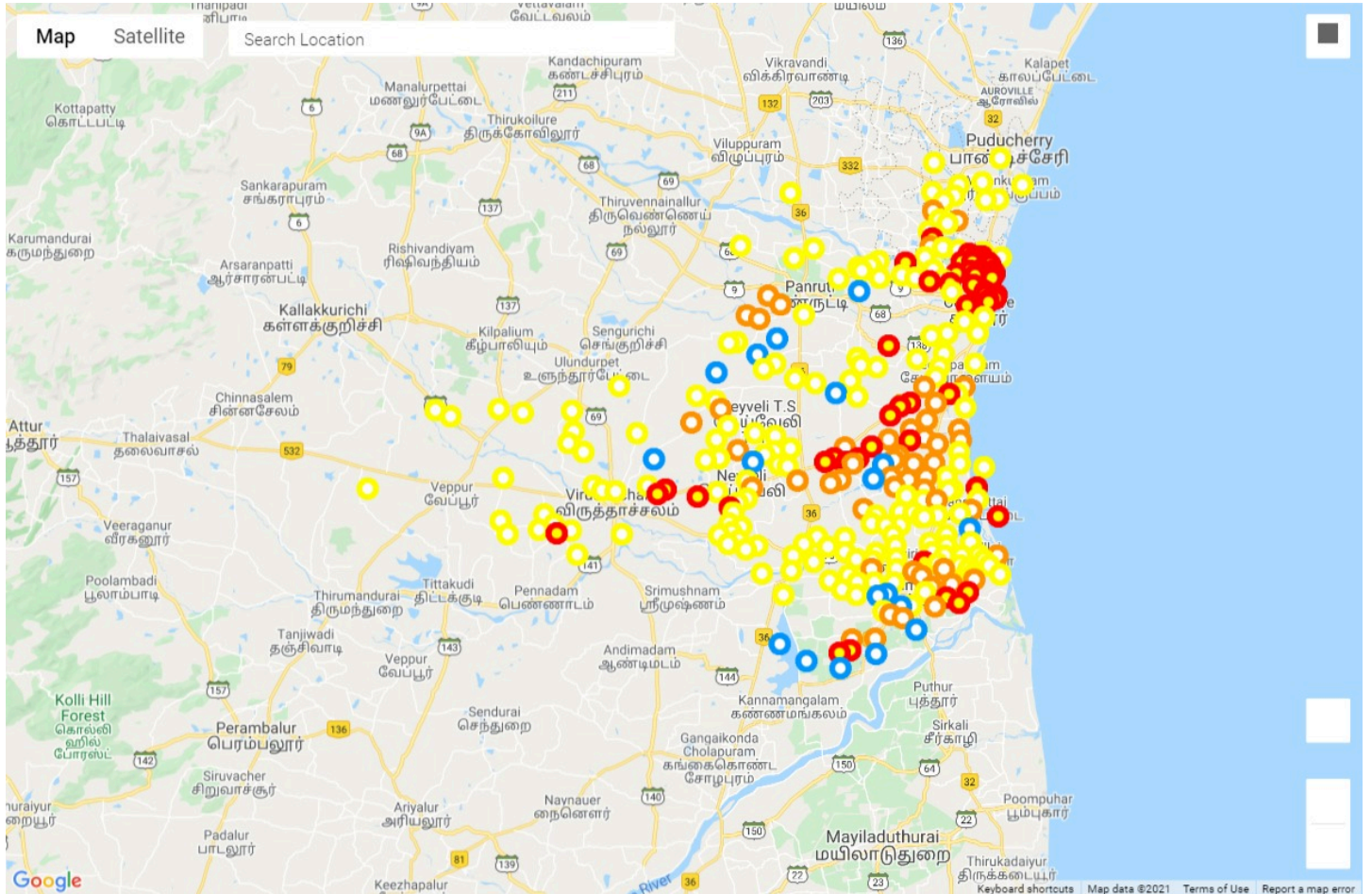


****** Potential Flood risk based on rainfall forecast from Numerical Weather Prediction Model is indicative due to inherent uncertainty of NWP.

Potential Flood Risk Advisory

District: **Cuddalore**

As of **03/11/2021**, the district received **50 to 70 %** of rainfall normal during October to December, and water bodies in the district are **0 to 50 %** full. For the forecasted IMD rainfall condition **Heavy Rain**, the the following locations could experience flood inundation based on the past experience.



Impact in the areas of Very High Vulnerability - Low

No.	Taluk	Municipality/ Corporation/ Division/ Firka	Revenue Village/ Ward	Location Name
1	CHIDAMBARAM	WARD NO 1 TO 33	CHIDAMBARAM (M)	
2	KATTUMANNAR KOIL	KUMARATCHI	NANDHIMANGALAM	
3	KATTUMANNAR KOIL	UDAYARKUDI	THIRUNARAIYUR	
4	KATTUMANNAR KOIL	UDAYARKUDI	SARVARAJANPETTAI	
5	SRIMUSHNAM	KAVANNUR	DEVENGUDI	
6	CUDDALORE	CUDDALORE (M)	WARD 5	
7	CUDDALORE	CUDDALORE (M)	WARD 5	
8	CUDDALORE	CUDDALORE (M)	WARD 1 AND 2	
9	CUDDALORE	CUDDALORE (M)	WARD 1 AND 2	
10	CUDDALORE	CUDDALORE (M)	WARD 14	
11	CUDDALORE	CUDDALORE (M)	WARD 14	
12	CUDDALORE	CUDDALORE (M)	20,17	
13	CUDDALORE	CUDDALORE (M)	20,17	
14	CUDDALORE	CUDDALORE (M)	23,22,24	
15	CUDDALORE	CUDDALORE (M)	23,22,24	
16	CUDDALORE	CUDDALORE (M)	23,22,24	
17	CUDDALORE	CUDDALORE (M)	30,27,32	
18	CUDDALORE	CUDDALORE (M)	30,27,32	
19	CUDDALORE	CUDDALORE (M)	30,27,32	
20	CUDDALORE	CUDDALORE (M)	7,7,9	
21	CUDDALORE	CUDDALORE (M)	7,7,9	
22	CUDDALORE	CUDDALORE (M)	7,7,9	
23	CUDDALORE	CUDDALORE (M)	12,12,13	
24	CUDDALORE	CUDDALORE (M)	12,12,13	
25	CUDDALORE	CUDDALORE (M)	12,12,13	
26	CUDDALORE	CUDDALORE (M)	36,38,39	
27	CUDDALORE	CUDDALORE (M)	36,38,39	
28	CUDDALORE	CUDDALORE (M)	36,38,39	
29	CUDDALORE	CUDDALORE (M)	42,45,44	
30	CUDDALORE	CUDDALORE (M)	42,45,44	
31	CUDDALORE	CUDDALORE (M)	42,45,44	
32	CUDDALORE	MANJAKUPPAM	KONDUR (CT)	
33	CUDDALORE	MANJAKUPPAM	CUDDALORE (M)	
34	CUDDALORE	MANJAKUPPAM	ALAPPAKKAM	
35	CUDDALORE	THIRUVANTHIPURAM	OTTERI	
36	CUDDALORE	THIRUVANTHIPURAM	PADIRIKUPPAM (CT)	
37	CUDDALORE	THIRUVANTHIPURAM	KUMARAPETTAI	
38	CHIDAMBARAM	THIRUVAKULAM	JAYAMKONDAPATTANAM	
39	CHIDAMBARAM	THIRUVAKULAM	KEZHAKUNDALAPADI	
40	KURINJIPADI	KURINJIPADI	KALKUNAM	
41	KURINJIPADI	KURINJIPADI	MARUVAY	
42	KURINJIPADI	KURINJIPADI	ARANGAMANGALAM	
43	CHIDAMBARAM	THIRUVAKULAM	PERAMPATTU	
44	KURINJIPADI	KURINJIPADI	ADURAGARAM	
45	KURINJIPADI	KURINJIPADI	BUDDAMPADI	

No.	Taluk	Municipality/ Corporation/ Division/ Firka	Revenue Village/ Ward	Location Name
46	CHIDAMBARAM	THIRUVAKULAM	KILLAI R.F.	
47	KURINJIPADI	KULLANCHAVADI	KARUVEPPAMBADI	
48	KURINJIPADI	KULLANCHAVADI	PULIYUR(WEST)	
49	KURINJIPADI	KULLANCHAVADI	RANGANATHAPURAM	
50	KURINJIPADI	KULLANCHAVADI	IDANKONDAMBATTU	
51	KURINJIPADI	KULLANCHAVADI	AKGATIMMAPURAM	
52	VIRDDHACHALAM	KAMMAPURAM	SOTTAVANAM	
53	VIRDDHACHALAM	KAMMAPURAM	KO.ADHANUR	
54	VIRDDHACHALAM	KAMMAPURAM	KEENANUR	
55	BHUANAGIRI	PARANGEEPETAI	PARANGIPETTAI (TP)	

****** Potential Flood risk based on rainfall forecast from Numerical Weather Prediction Model is indicative due to inherent uncertainty of NWP.