



**இந்திய அரசு**  
இந்திய வானிலை ஆய்வு துறை  
மண்டல வானிலை ஆய்வு மையம்  
6, கல்லூரி சாலை,  
சென்னை-600006  
தொலைபேசி : 044- 28271951



**GOVERNMENT OF INDIA**  
INDIA METEOROLOGICAL DEPARTMENT  
Regional Meteorological Centre  
No. 6, College Road,  
Chennai-600006  
Phone: 044- 28271951

**DATE: Friday, October 11, 2024 (19 Asvina 1946)**

**Time of issue: 1300 Hrs IST**

**DAILY WEATHER REPORT FOR TAMILNADU, PUDUCHERRY & KARAIKAL AREA**

**Summary of observations over Tamil Nadu, Puducherry and Karaikal recorded at 0830 hrs IST:**  
**Southwest Monsoon has been active over Tamilnadu.**

Rainfall occurred at many places over Tamilnadu, over Puducherry and over Karaikal area.

**CHIEF AMOUNT OF RAINFALL IN CENTIMETERS:** Puducherry Town (dist Puducherry) 9, Madukkur (dist Thanjavur) 8, Singampunari (dist Sivagangai), Kallikudi (dist Madurai), Puducherry AWS (dist Puducherry) 7 each; Puducherry (dist Puducherry), Sirukudi (dist Thiruchirappalli), Kadaladi (dist Ramanathapuram), Nagudi (dist Pudukkottai) 6 each; Karur AWS (dist Karur), Theerthandathanam (dist Ramanathapuram), Danishpet (dist Salem), Sivagangai PWD TB (dist Sivagangai), Tobacco Station (VDR) (dist Dindigul) 5 each; Veda sandur (dist Dindigul), Vattanam (dist Ramanathapuram), Veda sandur AWS (dist Dindigul), Ponnaniyar Dam (dist Thiruchirappalli), Kil Kotagiri Estate (dist The Nilgiris), Alangudi (dist Pudukkottai), Barwood (dist The Nilgiris), Manamelkudi (dist Pudukkottai) 4 each; Glenmorgan (dist The Nilgiris), Kancheepuram (dist Kancheepuram), Mohanur (dist Namakkal), Tiruchirappalli Town (dist Thiruchirappalli), Zone 01 Thiruvottiyur (dist Chennai), Pattukottai (dist Thanjavur), Valangaiman (dist Thiruvarur), Patthukannu (dist Puducherry), Adirampattinam (dist Thanjavur), Adiramapattinam (dist Thanjavur), Marakkanam (dist Villupuram), Denkanikottai (dist Krishnagiri), Vallam (dist Thanjavur), Kollidam (Anaikaranchatram) (dist Mayiladuthurai), Chinnakalar (dist Coimbatore), Palani AWS (dist Dindigul), Zone 06 T.V.K Nagar (dist Chennai), Nallathangal Reservoir (dist Tiruppur), Orthanad (dist Thanjavur), Palani (dist Dindigul), Nannilam (dist Thiruvarur), Vilathikulam (dist Thoothukudi), Thanjavur PTO (dist Thanjavur), Chittampatti (dist Madurai), Pulipatti (dist Madurai), Tondi (dist Ramanathapuram), Tiruchirappalli Junction (dist Thiruchirappalli), Marandahalli (dist Dharmapuri), Amaravathy Dam (dist Tiruppur), Ponmalai (dist Thiruchirappalli), Perundururai (dist Erode), Rasipuram (dist Namakkal), Madathukulam (dist Tiruppur), Sathiar (dist Madurai) 3 each; Hosur (dist Krishnagiri), Ramanathapuram (dist Ramanathapuram), Sivakasi (dist Virudhunagar), Chidambaram (dist Cuddalore), Melur (dist Madurai), Kallandri (dist Madurai), Palacode ARG (dist Dharmapuri), Panchapatti (dist Karur), Puduchatram (dist Namakkal), Anaippalayam (dist Karur), Sandhiyur KVK AWS (dist Salem), Erode PTO (dist Erode), Thalaigaiyur (dist Nagapattinam), Tiruvarur AWS (dist Thiruvarur), Dharapuram (dist Tiruppur), Palacode (dist Dharmapuri), Thali (dist Krishnagiri), Thaniamangalam (dist Madurai), Sholayar (dist Coimbatore), Budalur (dist Thanjavur), Zone 08 Anna Nagar (dist Chennai), Zone 09 Teynampet (dist Chennai), Tiruvarur (dist Thiruvarur), Kodiayakarai (dist Nagapattinam), Mannargudi (dist Thiruvarur), Kurungulam (dist Thanjavur), Sendamangalam (dist Namakkal), Modakkurichi (dist Erode), Peravurani (dist Thanjavur), Madurai AWS (dist Madurai), Taluk Office Pandalur (dist The Nilgiris) 2 each; Chennai (N) AWS (dist Chennai), R.S. Mangalam (dist Ramanathapuram), Kollidam ARG (dist Mayiladuthurai), Zone 06 D65 Kolathur (dist Chennai), Zone 10 Kodambakkam (dist Chennai), Kuruvadi (dist Ariyalur), Kelavarapalli Dam

(dist Krishnagiri), Mimisal (dist Pudukkottai), Zone 08 Malar Colony (dist Chennai), Thanjavur (dist Thanjavur), Virudhachalam KVK AWS (dist Cuddalore), Zone 02 D15 Manali (dist Chennai), Thalaivasal (dist Salem), Virudachalam (dist Cuddalore), Paramakudi (dist Ramanathapuram), Kuppanatham (dist Cuddalore), Yercaud (dist Salem), Chennai (N) (dist Chennai), Thenparanadu (dist Thiruchirappalli), Hosur AWS (dist Krishnagiri), Mangalapuram (dist Namakkal), Vembakkam (dist Tiruvannamalai), Arantangi (dist Pudukkottai), Needamangalam (dist Thiruvavur), Moolaikaraipatti (dist Tirunelveli), Tiruvaiyaru (dist Thanjavur), Ettayapuram (dist Thoothukudi), Tnau Cri Yethapur (dist Salem), Attur (dist Salem), Oddanchatram (dist Dindigul), Vellakoil (dist Tiruppur), Lalpet (dist Cuddalore), Srimushnam (dist Cuddalore), Vadakuthu (dist Cuddalore), Zone 02 Manali (dist Chennai), Zone 03 Puzhal (dist Chennai), Neyyoor AWS (dist Kanniyakumari), Mylappatti (dist Karur), Tiruvadanai (dist Ramanathapuram), Ayinkudi (dist Pudukkottai), Zone 03 Madhavaram (dist Chennai), Perambalur AWS (dist Perambalur), Bahour (dist Puducherry), Koppampatti (dist Thiruchirappalli), Thanjai Papanasam (dist Thanjavur), Walajabad (dist Kancheepuram), DSCL Sulangurichi (dist Kallakurichi), Kallaty (dist The Nilgiris), Gudalur Bazar (dist The Nilgiris), Ayanavaram Taluk Office (dist Chennai), Aruppukottai KVK AWS (dist Virudhunagar), Good Will School Villivakkam ARG (dist Tiruvallur), Pandavaiyar Head (dist Thiruvavur), CD Hospital Tondaiarpur (dist Chennai), Kovilankulam (dist Virudhunagar), Kamatchipuram (dist Dindigul), P.N. Palayam ARG (dist Coimbatore), Upper Gudalur (dist The Nilgiris), Naduvattam (dist The Nilgiris), Karaikal (dist Karaikal), Devimangalam (dist Thiruchirappalli), Periyapatti (dist Madurai), Kadavur (dist Karur), Muthupet (dist Thiruvavur), Vazhapadi ARG (dist Salem), Kodumudi (dist Erode), Nambiyur (dist Erode), Nilakottai (dist Dindigul), Tirupathur (dist Sivagangai), Billimalai Estate (dist The Nilgiris), Devala (dist The Nilgiris), Harisan Malayalam Ltd. (dist The Nilgiris), Wood Braiyar Estate (dist The Nilgiris), Thirukuvalai (dist Nagapattinam), Zone 01 Kathivakkam (dist Chennai), Kodaikannal Boat Club (dist Dindigul), RSCL-3 Semmedu (dist Villupuram), Malaiyur (dist Pudukkottai) 1 each.

#### DESCRIPTION OF TEMPERATURE: (in the plains)

**Karur Paramathi** recorded the highest maximum temperature of **35.0°C**.

**Erode** recorded the lowest minimum temperature of **17.2°C**

#### Synoptic Meteorological Features:

Yesterday's **Well Marked Low pressure area** over eastcentral Arabian sea off Goa & north Karnataka coasts moved northwestwards and lay over eastcentral Arabian sea off Maharashtra coast at 0830 IST of today, the 11th October 2024. The associated cyclonic circulation extending upto 5.8 km above mean sea level. It is likely to move west-northwestwards and intensify into a Depression over central Arabian Sea by morning of 13th October.

A **trough** runs from centre of the **Well Marked Low pressure area** over eastcentral Arabian sea off Maharashtra coast to southeast Arabian sea off south Kerala coast extending upto middle tropospheric levels.

Yesterday's **upper air cyclonic circulation** over southwest Bay of Bengal off Tamil Nadu coast lay over south Tamil Nadu coast and extends upto 1.5 km above mean sea level.

Another **upper air cyclonic circulation** lay over central parts of south Bay of Bengal and extends upto 3.1 km above mean sea level.

**FORECAST & WARNINGS FOR TAMILNADU AND PUDUCHERRY FOR NEXT SEVEN DAYS**

Day 1 (11.10.2024)	Light to moderate rain at many places with Thunderstorm and lightning at one or two places is likely to occur over Tamilnadu, Puducherry and Karaikal area. <b>Heavy to very heavy rain is likely to occur at isolated places over Kanyakumari, Tirunelveli and Thoothukudi districts.</b> <b>Heavy rain is likely to occur at isolated places over Ghat areas of Coimbatore and Tiruppur districts; Nilgiris, Erode, Salem, Namakkal, Karur, Dindigul, Theni, Virudhunagar, Tenkasi, Madurai, Sivaganga, Ramanathapuram and Pudukkottai districts.</b>
Day 2 (12.10.2024)	Light to moderate rain at many places with Thunderstorm and lightning at one or two places is likely to occur over Tamilnadu, Puducherry and Karaikal area. <b>Heavy rain is likely to occur at isolated places over Ghat areas of Coimbatore and Tiruppur districts; Nilgiris, Erode, Namakkal, Salem, Karur and Dindigul districts.</b>
Day 3 (13.10.2024)	Light to moderate rain at many places with Thunderstorm and lightning at one or two places is likely to occur over Tamilnadu, Puducherry and Karaikal area. <b>Heavy rain is likely to occur at isolated places over Ghat areas of Coimbatore and Tiruppur districts; Nilgiris, Erode, Dindigul and Karur districts.</b>
Day 4 (14.10.2024)	Light to moderate rain at a few places with Thunderstorm and lightning at one or two places is likely to occur over Tamilnadu, Puducherry and Karaikal area. <b>Heavy to very heavy rain is likely to occur at isolated places over Villupuram, Cuddalore, Mayiladuthurai and Nagapattinam districts, Puducherry and Karaikal area.</b> <b>Heavy rain is likely to occur at isolated places over Tiruvallur, Ranipet, Kancheepuram, Chengalpattu, Chennai, Tiruvannamalai, Kallakurichi, Ariyalur, Tiruvarur, Thanjavur and Pudukkottai districts.</b>
Day 5 (15.10.2024)	Light to moderate rain at a few places with Thunderstorm and lightning at one or two places is likely to occur over Tamilnadu, Puducherry and Karaikal area. <b>Heavy to very heavy rain is likely to occur at isolated places over Tiruvallur, Ranipet, Vellore, Tirupattur, Tiruvannamalai, Villupuram, Chengalpattu, Kancheepuram and Chennai districts &amp; Puducherry.</b> <b>Heavy rain is likely to occur at isolated places over Krishnagiri, Dharmapuri, Kallakurichi, Cuddalore and Mayiladuthurai.</b>
<b>Outlook for subsequent two days</b>	
Day 6 (16.10.2024)	Light to moderate rain is likely to occur at a few places over Tamilnadu, Puducherry and Karaikal area. <b>Heavy rain is likely to occur at isolated places over Ghat areas of Coimbatore district; Nilgiris, Erode, Salem, Dharmapuri, Krishnagiri and Tirupattur districts.</b>
Day 7 (17.10.2024)	Light to moderate rain is likely to occur at a few places over Tamilnadu, Puducherry and Karaikal area.

**HEAVY RAINFALL WARNING**

Day 1 (11.10.2024)	<b>Heavy to very heavy rain is likely to occur at isolated places over Kanyakumari, Tirunelveli and Thoothukudi districts.</b>
	<b>Heavy rain is likely to occur at isolated places over Ghat areas of Coimbatore and Tiruppur districts; Nilgiris, Erode, Salem, Namakkal, Karur, Dindigul, Theni, Virudhunagar, Tenkasi, Madurai, Sivaganga, Ramanathapuram and Pudukkottai districts.</b>
Day 2 (12.10.2024)	<b>Heavy rain is likely to occur at isolated places over Ghat areas of Coimbatore and Tiruppur districts; Nilgiris, Erode, Namakkal, Salem, Karur and Dindigul districts.</b>

Day 3 (13.10.2024)	Heavy rain is likely to occur at isolated places over <b>Ghat areas of Coimbatore and Tiruppur districts; Nilgiris, Erode, Dindigul and Karur districts.</b>
Day 4 (14.10.2024)	Heavy to very heavy rain is likely to occur at isolated places over <b>Villupuram, Cuddalore, Mayiladuthurai and Nagapattinam districts, Puducherry and Karaikal area.</b>
	Heavy rain is likely to occur at isolated places over <b>Tiruvallur, Ranipet, Kancheepuram, Chengalpattu, Chennai, Tiruvannamalai, Kallakurichi, Ariyalur, Tiruvarur, Thanjavur and Pudukkottai districts.</b>
Day 5 (15.10.2024)	Heavy to very heavy rain is likely to occur at isolated places over <b>Tiruvallur, Ranipet, Vellore, Tirupattur, Tiruvannamalai, Villupuram, Chengalpattu, Kancheepuram and Chennai districts &amp; Puducherry.</b>
	Heavy rain is likely to occur at isolated places over <b>Krishnagiri, Dharmapuri, Kallakurichi, Cuddalore and Mayiladuthurai.</b>
Day 6 (16.10.2024)	Heavy rain is likely to occur at isolated places over <b>Ghat areas of Coimbatore district; Nilgiris, Erode, Salem, Dharmapuri, Krishnagiri and Tirupattur districts.</b>

#### THUNDERSTORM WARNING

Day 1 (11.10.2024) to Day 5 (15.10.2024)	Thunderstorm with lightning is likely to occur at one or two places over <b>Tamilnadu, Puducherry and Karaikal area.</b>
--	--

#### LOCAL FORECAST FOR CHENNAI CITY AND NEIGHBOURHOOD

For next 24 hours	Sky condition is likely to be partly cloudy. Moderate rain with thunderstorm & lightning is likely to occur in some areas. Maximum temperature is likely to be <b>32-33°C</b> and Minimum temperature is likely to be <b>25-26°C</b> .
For next 48 hours	Sky condition is likely to be partly cloudy. Moderate rain with thunderstorm & lightning is likely to occur in some areas. Maximum temperature is likely to be <b>32-33°C</b> and Minimum temperature is likely to be <b>25-26°C</b> .

**P. SENTHAMARAI KANNAN**  
**SCIENTIST 'F'**  
 For Deputy Director General of Meteorology,  
 Regional Meteorological Centre, Chennai.

## OBSERVATIONS RECORDED AT 0830 HRS IST OF DATE:11-10-2024 (19 Asvina 1946 SAKA )

Stations	Temperature Degrees celsius				Humidity percentage		Rainfall					Weather remarks
	Maximum		Minimum		At 0830 Hrs IST	Dep. from normal	Millimeters			Centimeters		
	Past 24 Hrs	Dep. from normal	Past 24 Hrs	Dep. from normal			Past 24 Hrs	Seasons total from	Departure from normal	Year's total from	Annual normal	
	°C	°C	°C	°C			%	%	mm	1-10-2024	mm	
Adiramapattinam	33.0	-0.1	24.1	-1.0	97	19	32.2	114.5	52.3	67	124	r*
Chennai	30.6	-2.7	25.6	0.1	95	14	13.1	53.6	-1.5	83	140	r*
Chennai_AP	30.1	-3.4	25.6	0.5	82	2	0.8	47.4	-12.4	88	138	r*
Coimbatore_AP	32.0	-0.3	22.8	0.1	72	-9	0.1	34.9	4.7	38	59	z*
Coonoor	22.6	0.2	15.0	0.5	87	6	1.0	82.1	3.7	122	159	r*
Cuddalore	30.1	-3.1	25.2	0.3	95	12	4.2	72.8	18.0	71	134	r*
Dharmapuri	30.0	-1.4	23.0	0.8	88	7	tr	94.0	20.6	63	91	d*
Erode	34.6	0.6	17.2	-5.2	90	20	21.8	77.8	--	48	--	r*
Kanyakumari	31.6	0.8	23.8	-0.7	74	-4	0.0	17.0	-14.8	61	75	
KarurParamathi	35.0	2.7	20.0	-3.4	84	3	4.4	105.8	64.2	60	59	r*
Karaikal	30.6	-2.5	24.2	-1.1	83	2	8.8	41.4	-0.9	54	150	r*
Kodaikanal	19.1	0.5	11.8	0.2	100	15	4.6	55.3	-15.8	106	158	r*
Madurai_City	33.6	0.3	22.0	-1.7	98	20	0.8	68.6	--	50	--	r*
Madurai_AP	34.9	0.3	24.7	0.4	84	12	tr	71.3	20.1	41	85	d*
Nagapattinam	33.0	-0.2	25.0	-0.4	85	2	0.0	10.6	-25.4	53	143	
Namakkal	NA	--	NA	--	NA	--	NA	--	--	--	--	
Palayamkottai	34.0	-0.8	25.2	-0.1	86	15	0.0	8.0	-17.3	37	73	
Pamban	33.9	1.0	26.5	-0.1	82	5	0.0	149.8	123.6	51	91	
Parangipettai	33.0	--	25.0	--	91	--	5.0	36.1	-13.4	49	139	r*
Puducherry	31.2	-2.2	26.1	1.2	94	10	64.4	71.7	1.9	86	134	r*
Salem	31.2	-1.7	22.2	-0.8	87	5	2.6	203.1	124.8	97	102	r*
Thanjavur	33.0	--	27.2	--	81	--	28.6	50.8	-7.0	35	95	r*
Thirupattur	28.8	-2.7	23.6	1.3	76	-8	0.0	145.2	91.1	82	95	
Tiruchirappalli_AP	34.3	0.0	24.6	-0.1	89	11	5.8	83.7	38.9	58	87	r*
Tiruthani	30.0	-2.0	24.0	0.6	82	1	5.0	21.0	-33.7	81	101	r*
Tondi	34.4	1.4	25.2	-0.2	85	7	26.2	72.2	33.7	66	88	r*
Thoothukudi	34.4	1.3	26.1	1.0	79	1	tr	8.4	-13.8	29	63	d*
Udagamandalam	20.4	1.3	10.6	-0.7	92	2	0.0	24.4	-33.8	95	116	
Valparai	22.5	-3.0	16.5	-0.4	92	2	1.2	130.8	36.4	365	290	r*
Vellore	30.1	-2.8	24.8	1.5	92	8	0.2	79.0	22.8	81	103	

\*Weather at 0830 hours IST. Other remarks refer to preceding 24 hours. NA-Not avble D-Duststorm l-Lightning d-drizzle m-mist s-snow r-rain h-hail f-fog p-shower z-haze t-thunderstorm tr-rainfall not measurable. Tr-rainfall 0.01 to 0.49 cm AP-Airport plus sign omitted when departures above normal.



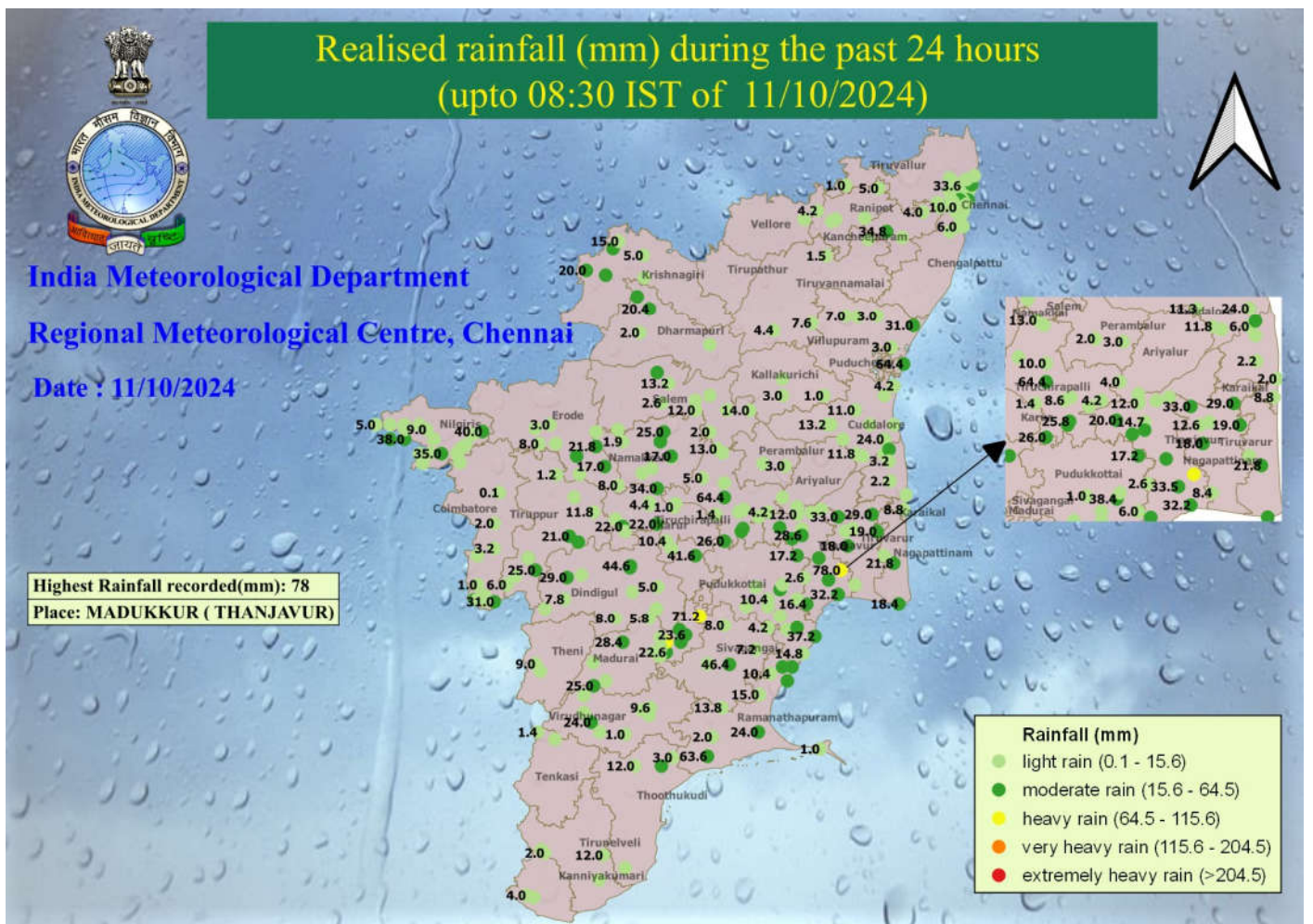
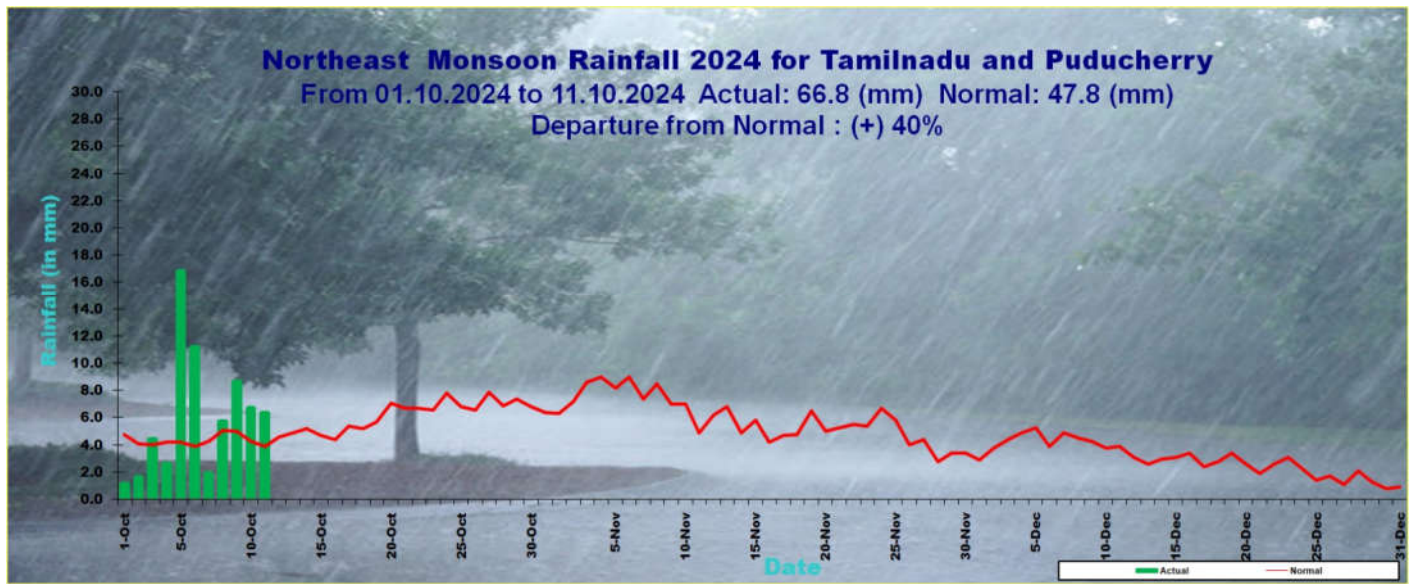
## GOVERNMENT OF INDIA, MINISTRY OF EARTH SCIENCES

## INDIA METEOROLOGICAL DEPARTMENT

## REGIONAL METEOROLOGICAL CENTRE, CHENNAI

## Districtwise daily / seasonal rainfall distribution for Tamil Nadu &amp; Puducherry

NORTHEAST MONSOON RAINFALL 2024		11.10.2024			From 01.10.2024 to 11.10.2024		
CODE	NAME	ACTUAL in mm**	NORMAL in mm	PDN*	ACTUAL in mm	NORMAL in mm	PDN*
	STATES						
31	TAMIL NADU	6.1	3.9	58	66.8	47.7	40
	MET. SUBDIVISIONS						
31	TAMIL NADU & PUDUCHERRY						
534	ARIYALUR	1.2	5.0	-77	63.8	49.3	29
687	CHENGALPATTU	1.0	3.5	-71	28.9	52.3	-45
461	CHENNAI	5.4	3.7	45	41.4	59.7	-31
462	COIMBATORE	2.7	4.4	-39	93.3	44.3	111
463	CUDDALORE	4.6	3.8	20	79.3	50.1	58
464	DHARMAPURI	6.3	4.2	50	90.8	67.1	35
465	DINDIGUL	16.4	6.1	169	96.0	52.9	81
466	ERODE	5.7	4.0	42	50.3	46.1	9
688	KALLAKURICHI	0.4	2.4	-83	53.4	53.5	0
467	KANCHEEPURAM	9.8	3.6	171	38.6	57.5	-33
468	KANYAKUMARI	0.2	7.7	-97	60.8	74.6	-19
636	KARAIKAL	8.8	5.0	76	41.4	42.3	-2
469	KARUR	7.2	4.2	70	77.6	38.5	102
470	KRISHNAGIRI	5.8	4.3	34	81.5	65.9	24
471	MADURAI	10.2	2.7	277	50.3	49.8	1
695	MAYILADUTHURAI	6.4	3.8	68	50.6	45.9	10
472	NAGAPATTINAM	6.9	3.5	97	28.1	37.7	-25
473	NAMAKKAL	11.5	3.9	196	97.4	47.8	104
474	NILGIRIS	7.5	6.2	21	91.0	64.4	41
475	PERAMBALUR	0.5	4.9	-91	50.8	47.6	7
476	PUDUCHERRY	64.4	4.4	1364	71.7	69.8	3
477	PUDUKKOTTAI	8.2	2.5	229	98.0	38.5	155
478	RAMANATHAPURAM	13.7	3.5	291	72.4	33.7	115
689	RANIPET	0.9	4.0	-78	41.9	49.2	-15
479	SALEM	7.6	4.3	77	98.0	59.3	65
480	SIVAGANGA	15.0	2.5	502	85.5	48.7	76
690	TENKASI	0.1	4.3	-98	16.7	30.3	-45
481	THANJAVUR	14.7	3.5	321	70.3	44.1	59
482	THENI	0.3	4.8	-95	33.8	43.3	-22
483	TIRUNELVELI	0.9	2.3	-61	27.0	21.8	24
691	TIRUPATTUR	0.1	5.7	-99	137.1	53.6	156
535	TIRUPPUR	6.9	3.8	81	89.9	38.2	135
484	TIRUVALLUR	1.4	4.2	-66	37.5	52.3	-28
485	TIRUVANNAMALAI	1.6	5.0	-69	72.2	61.4	18
486	TIRUVARUR	14.4	2.7	433	51.1	41.0	25
488	TOOTHUKUDI	2.1	2.1	0	13.8	22.7	-39
487	TRICHY	9.9	3.2	208	71.4	47.1	52
489	VELLORE	0.6	3.7	-83	59.8	54.1	10
490	VILLUPURAM	2.7	2.5	7	81.1	51.1	59
491	VIRUDHUNAGAR	4.3	3.5	23	28.7	37.2	-23
	SUBDIVISION RAINFALL	6.3	3.9	61	66.8	47.8	40
LEGEND	PDN*	Percentage Departure from Normal					
	**	Rainfall for the 24 hrs ending at 0830 hrs of date					







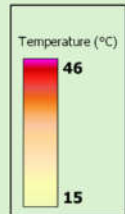
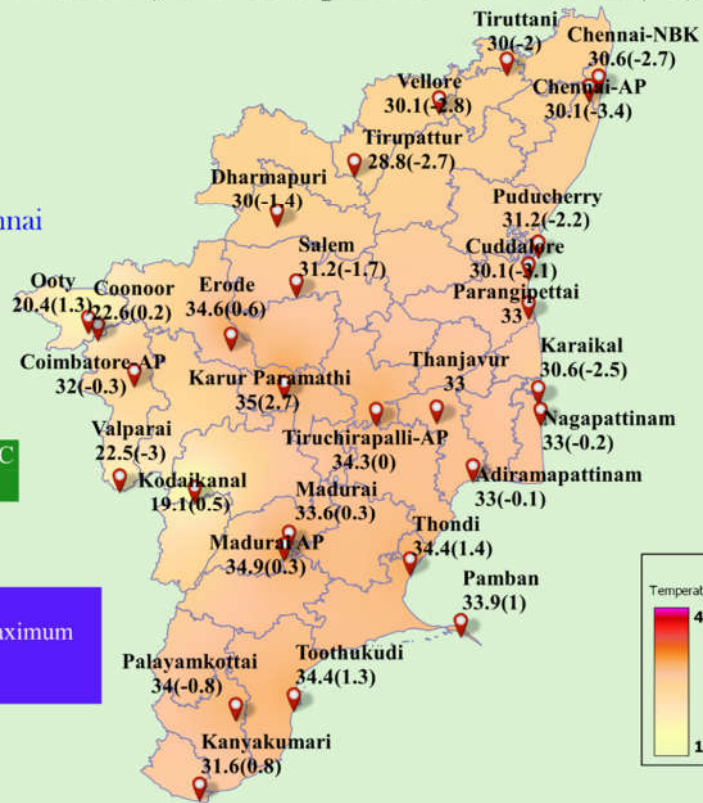
## Realised Maximum Temperature (°C) in the past 24 Hrs (upto 0830 IST of 11/10/2024) and its departure from normal(°C)



India Meteorological Department  
Regional Meteorological Centre, Chennai  
Date: 11/10/2024

The highest temperature recorded : 35°C  
Place : Karur Paramathi

N.B. The departure from normal maximum temperature is given in brackets.



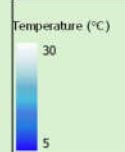
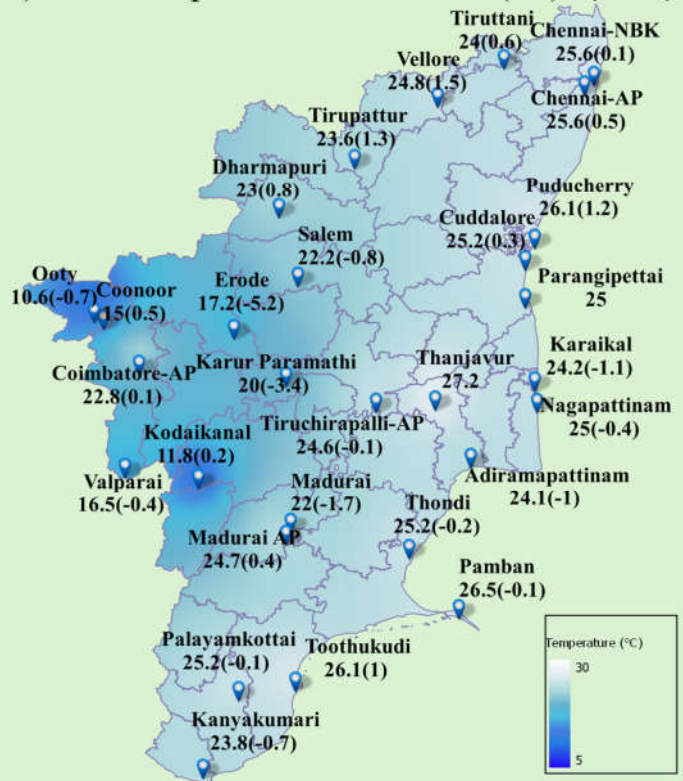
## Realised Minimum Temperature (°C) in the past 24 Hrs (upto 0830 IST of 11/10/2024) and its departure from normal(°C)



India Meteorological Department  
Regional Meteorological Centre, Chennai  
Date : 11/10/2024

The lowest temperature recorded in the plains : 17.2° C  
Place : Erode  
The lowest temperature recorded in the hilly region : 10.6° C  
Place : Ooty

N.B. The departure from normal minimum temperature is given in brackets.





# HEAVY RAINFALL WARNINGS

DAY 1 (11.10.2024)

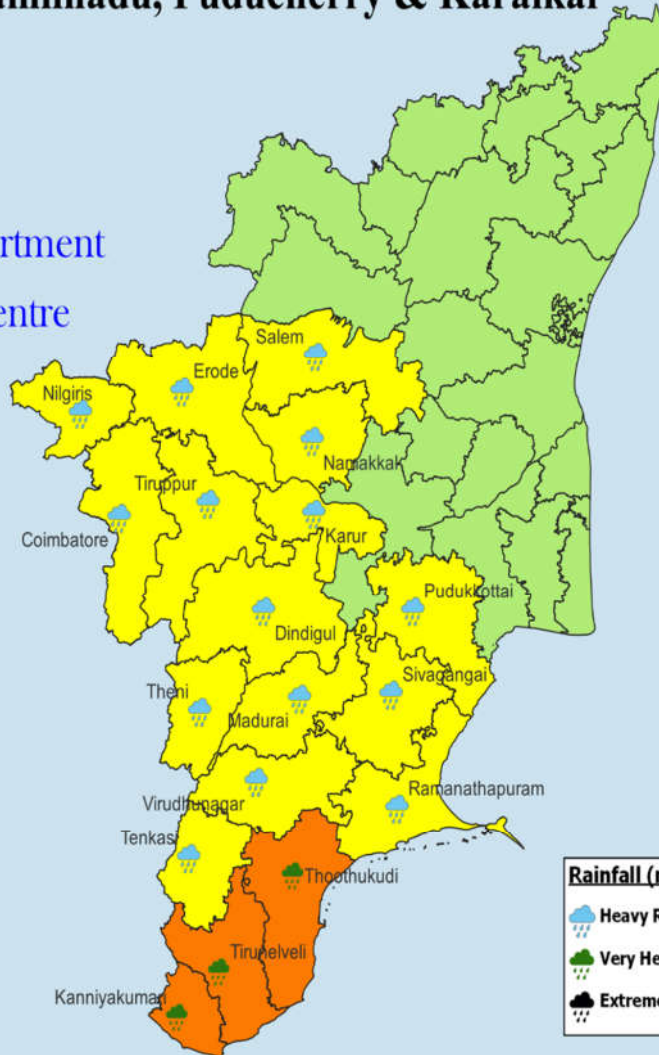


## Heavy Rainfall Warnings dated 11/10/2024 for Tamilnadu, Puducherry & Karaikal



India Meteorological Department  
Regional Meteorological Centre  
Chennai

For Day 1 : 11/10/2024



### Warnings

- Watch (Be Updated)
- Alert (Be Prepared)
- Warning (Take Action)
- No Warning (No Action)

### Rainfall (mm)

- Heavy Rainfall (64.5 - 115.5) mm
- Very Heavy Rainfall (115.6 - 204.4) mm
- Extremely Heavy Rainfall > 204.4 mm

DAY 2 (12.10.2024)

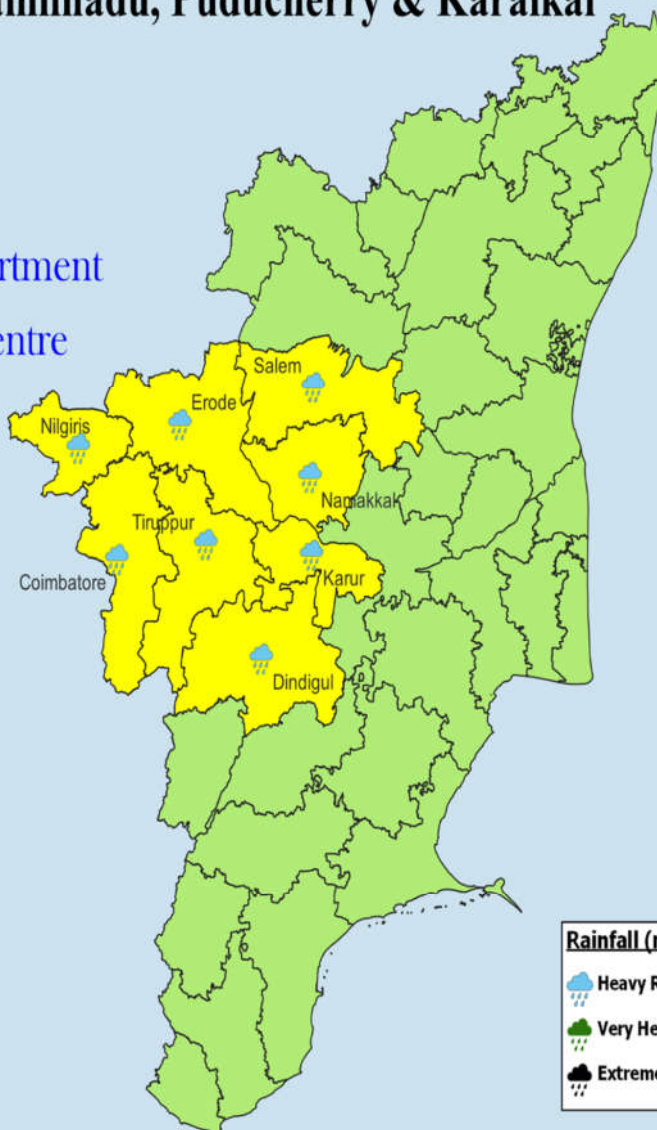


## Heavy Rainfall Warnings dated 11/10/2024 for Tamilnadu, Puducherry & Karaikal



India Meteorological Department  
Regional Meteorological Centre  
Chennai

For Day 2 : 12/10/2024



### Warnings

- Watch (Be Updated)
- Alert (Be Prepared)
- Warning (Take Action)
- No Warning (No Action)

### Rainfall (mm)

- Heavy Rainfall (64.5 - 115.5) mm
- Very Heavy Rainfall (115.6 - 204.4) mm
- Extremely Heavy Rainfall > 204.4 mm

DAY 3 (13.10.2024)

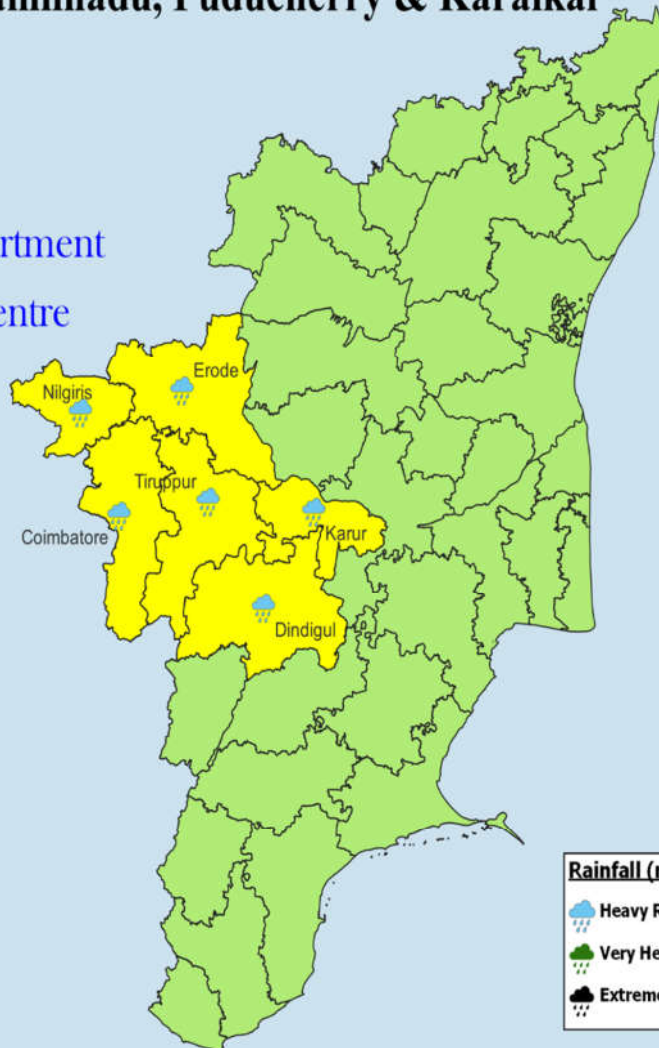


## Heavy Rainfall Warnings dated 11/10/2024 for Tamilnadu, Puducherry & Karaikal



India Meteorological Department  
Regional Meteorological Centre  
Chennai

For Day 3 : 13/10/2024



### Warnings

- Watch (Be Updated)
- Alert (Be Prepared)
- Warning (Take Action)
- No Warning (No Action)

### Rainfall (mm)

- Heavy Rainfall (64.5 - 115.5) mm
- Very Heavy Rainfall (115.6 - 204.4) mm
- Extremely Heavy Rainfall > 204.4 mm



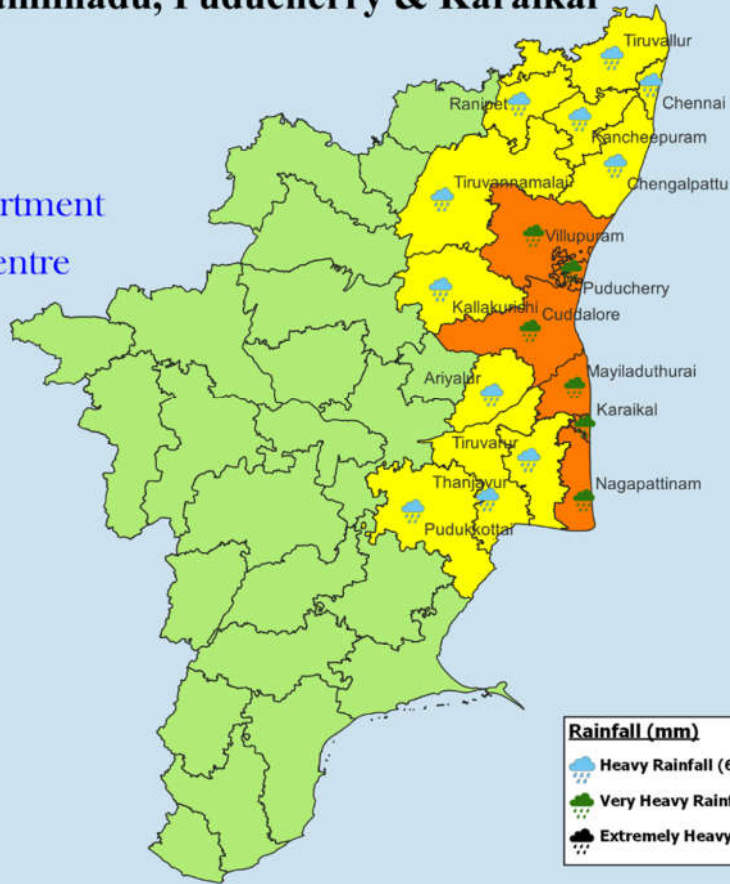
DAY 4 (14.10.2024)

## Heavy Rainfall Warnings dated 11/10/2024 for Tamilnadu, Puducherry & Karaikal



India Meteorological Department  
Regional Meteorological Centre  
Chennai

For Day 4 : 14/10/2024



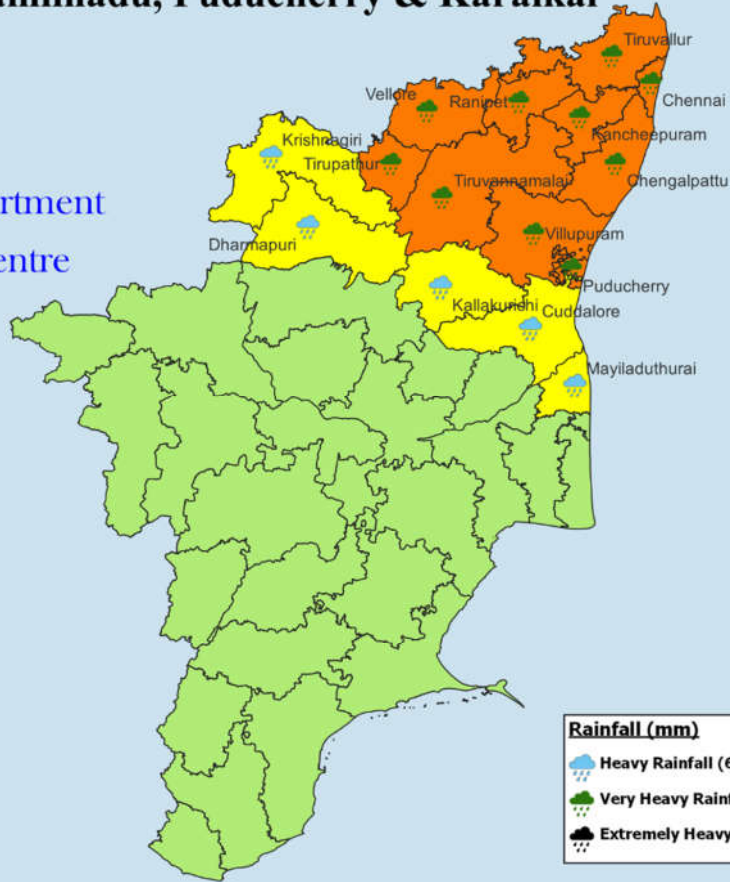
DAY 5 (15.10.2024)

## Heavy Rainfall Warnings dated 11/10/2024 for Tamilnadu, Puducherry & Karaikal



India Meteorological Department  
Regional Meteorological Centre  
Chennai

For Day 5 : 15/10/2024



### Warnings

- Watch (Be Updated)
- Alert (Be Prepared)
- Warning (Take Action)
- No Warning (No Action)

### Rainfall (mm)

- Heavy Rainfall (64.5 - 115.5) mm
- Very Heavy Rainfall (115.6 - 204.4) mm
- Extremely Heavy Rainfall > 204.4 mm

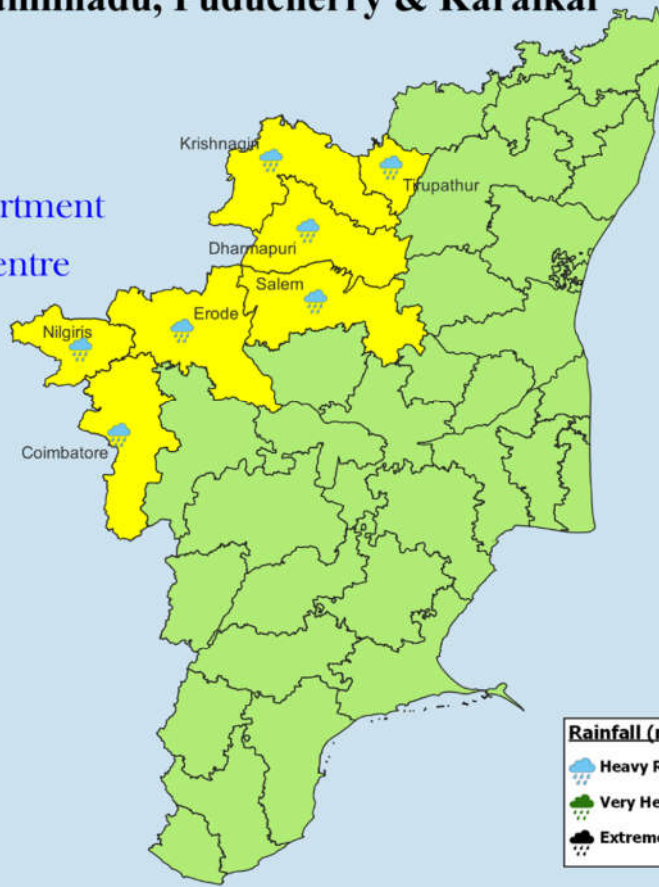
DAY 6 (16.10.2024)

## Heavy Rainfall Warnings dated 11/10/2024 for Tamilnadu, Puducherry & Karaikal



India Meteorological Department  
Regional Meteorological Centre  
Chennai

For Day 6 : 16/10/2024



### Warnings

- Watch (Be Updated)
- Alert (Be Prepared)
- Warning (Take Action)
- No Warning (No Action)

### Rainfall (mm)

- Heavy Rainfall (64.5 - 115.5) mm
- Very Heavy Rainfall (115.6 - 204.4) mm
- Extremely Heavy Rainfall > 204.4 mm



**Legends:**

<b>North Tamil Nadu (NTN) districts</b>	Chennai, Kancheepuram, Chengalpattu, Tiruvallur, Cuddalore, Villupuram, Tirupattur, Vellore, Ranipet, Kallakurichi, Tiruvannamalai, Krishnagiri, Dharmapuri, Salem, Namakkal, Karur, Erode, Thanjavur, Tiruvarur, Mayiladuthurai, Nagapattinam, Pudukottai, Nilgiris, Coimbatore, Tiruppur, Tiruchirapalli, Ariyalur, Perambalur.
<b>South Tamil Nadu (STN) districts</b>	Dindigul, Theni, Virudhunagar, Madurai, Sivagangai, Ramanathapuram, Thoothukudi, Thenkasi, Tirunelveli, Kanyakumari.
<b>Interior Tamil Nadu (ITN) districts</b>	Tirupattur, Vellore, Ranipet, Kallakurichi, Tiruvannamalai, Kancheepuram, Krishnagiri, Dharmapuri, Salem, Namakkal, Karur, Erode, Nilgiris, Coimbatore, Tiruppur, Tiruchirapalli, Ariyalur, Perambalur, Sivagangai, Virudhunagar, Theni, Dindigul, Madurai, Thenkasi.
<b>North interior Tamil Nadu (NITN) districts</b>	Tirupattur, Vellore, Ranipet, Kallakurichi, Tiruvannamalai, Kancheepuram, Krishnagiri, Dharmapuri, Salem, Namakkal, Karur, Erode, Nilgiris, Coimbatore, Tiruppur, Tiruchirapalli, Ariyalur and Perambalur.
<b>South interior Tamil Nadu (SITN) districts</b>	Sivagangai, Virudhunagar, Theni, Dindigul, Madurai, Thenkasi.
<b>Coastal Tamil Nadu (CTN) districts</b>	Tiruvallur, Chennai, Chengalpattu, Villupuram, Cuddalore, Thanjavur, Tiruvarur, Mayiladuthurai, Nagapattinam, Pudukottai, Ramanathapuram, Thoothukudi, Tirunelveli, Kanyakumari.
<b>North Coastal Tamil Nadu (NCTN) districts</b>	Tiruvallur, Chennai, Chengalpattu, Villupuram, Cuddalore, Thanjavur, Tiruvarur, Mayiladuthurai, Nagapattinam, Pudukottai.
<b>South Coastal Tamil Nadu (SCTN) districts</b>	Ramanathapuram, Thoothukudi, Tirunelveli, Kanyakumari.
<b>Delta Districts</b>	Thanjavur, Tiruvarur, Nagapattinam, Mayiladuthurai, Pudukottai and Karaikal area.
<b>Delta and Adjoining districts</b>	Thanjavur, Tiruvarur, Nagapattinam, Mayiladuthurai, Pudukottai, Karaikal and Tiruchirapalli, Perambalur, Ariyalur, Cuddalore.
<b>Western Ghat districts</b>	Nilgiris, Coimbatore, Tiruppur, Theni, Dindigul, Thenkasi, Virudhunagar
<b>PDC</b>	Puducherry and Karaikal

**For more details visit [www.mausam.imd.gov.in/chennai](http://www.mausam.imd.gov.in/chennai)**