



**இந்திய அரசு**  
இந்திய வானிலை ஆய்வு துறை  
மண்டல வானிலை ஆய்வு மையம்  
6, கல்லூரி சாலை,  
சென்னை-600006  
தொலைபேசி : 044- 28271951



**GOVERNMENT OF INDIA**  
INDIA METEOROLOGICAL DEPARTMENT  
Regional Meteorological Centre  
No. 6, College Road,  
Chennai-600006  
Phone: 044- 28271951

**DATE: Friday, November 8, 2024 (17 Karthika 1946)**

**Time of issue: 1300 Hrs IST**

**DAILY WEATHER REPORT FOR TAMILNADU, PUDUCHERRY & KARAIKAL AREA**

**Summary of observations over Tamil Nadu, Puducherry and Karaikal recorded at 0830 hrs IST:**

Rainfall occurred at many places over North Coastal Tamilnadu and at a few places over rest Tamilnadu and over Karaikal area. Very light rainfall occurred over Puducherry.

**CHIEF AMOUNT OF RAINFALL IN CENTIMETERS:** Zone 02 D15 Manali (dist Chennai) 11; Zone 03 Madhavaram (dist Chennai) 10; Sembanarkoil PWD (dist Mayiladuthurai), Velankanni (dist Nagapattinam), Madhavaram\_CMWSSB (dist Chennai) 9 each; Zone 02 Manali (dist Chennai) 8; Zone 06 D65 Kolathur (dist Chennai), Thirparappu (dist Kanyakumari), Zone 01 Thiruvottiyur (dist Chennai), Good Will School Villivakkam ARG (dist Tiruvallur), Sirkali (dist Mayiladuthurai) 7 each; Ambattur MW (dist Chennai), Zone 07 Ambattur (dist Chennai), Ambathur Rev (dist Chennai), Zone 08 Malar Colony (dist Chennai), Tiruvarur AWS (dist Thiruvallur) 6 each; Thuckalay (dist Kanyakumari), Zone 07 U18 D81 Vanagaram (dist Chennai), Anna Nagar (dist Chennai), Perambur (dist Chennai), Vendasandur (dist Dindigul), Sriperumbudur (dist Kancheepuram), Zone 01 Kathivakkam (dist Chennai) 5 each; Zone 04 Tondiarpet (dist Chennai), Tirupoondi (dist Nagapattinam), Tondairpet (dist Chennai), Thalaigaiyur (dist Nagapattinam), Thiru-Vi-Ka Nagar (dist Chennai), Nagapattinam (dist Nagapattinam), Tobacco Station (VDR) (dist Dindigul), ACS Medical College ARG (dist Kancheepuram), Karaikal (dist Karaikal), Vendasandur AWS (dist Dindigul), Manali (dist Chennai), Pattukottai (dist Thanjavur), CD Hospital Tondiarpet (dist Chennai), Zone 03 Puzhal (dist Chennai), Poonamalle ARG (dist Tiruvallur), Zone 05 Royapuram (dist Chennai), Chennai Collector Office (dist Chennai) 4 each; Puzhal ARG (dist Tiruvallur), Zone 11 U32 Maduravoyal (dist Chennai), Ayanavaram Taluk Office (dist Chennai), Thiruvottiyur (dist Chennai), Karaikal AWS (dist Karaikal), Zone 06 T.V.K Nagar (dist Chennai), Zone 11 Valasaravakkam (dist Chennai), Royapuram (dist Chennai), Kalavai PWD (dist Ranipet), Zone 08 Anna Nagar (dist Chennai), Chembarabakkam\_REV (dist Tiruvallur), Nagapattinam AWS (dist Nagapattinam), Tarangambadi (dist Mayiladuthurai), Annavasal (dist Pudukkottai), Valasaravakkam (dist Chennai), Zone 10 Kodambakkam (dist Chennai), Ponneri (dist Tiruvallur), Thiruthuraiipoondi (dist Thiruvallur), Zone 09 Teynampet (dist Chennai) 3 each; Pullambadi (dist Thiruchirappalli), Kodiayakarai (dist Nagapattinam), Arani (dist Tiruvannamalai), Anaippalayam (dist Karur), Thiruchirappalli Town (dist Thiruchirappalli), Navalur Kottapattu (dist Thiruchirappalli), Chembarabakkam ARG (dist Tiruvallur), Pamban (dist Ramanathapuram), Kamatchipuram (dist Dindigul), Aravakurichi (dist Karur), Thirukuvalai (dist Nagapattinam), Budalur (dist Thanjavur), Karur (dist Karur), Kalial (dist

Kanyakumari), Ayyampettai (dist Thanjavur), Kollidam (dist Mayiladuthurai), Pambar Dam (dist Krishnagiri), Chennai(N) AWS (dist Chennai), Tiruvarur (dist Thiruvallur), Red Hills (dist Tiruvallur), MGR Nagar (dist Chennai), Zone 05 GCC (dist Chennai), Zone 12 D156 Mugalivakkam (dist Chennai), Chennai (N) (dist Chennai), DGP Office (dist Chennai), Mayiladuthurai (dist Mayiladuthurai), LMOIS Kolapakkam ARG (dist Chengalpattu), Cholavaram (dist Tiruvallur), Adiramapattinam (dist Thanjavur) 2 each; Erode PTO (dist Erode), Mettupalayam (dist Coimbatore), Kundrathur (dist Kancheepuram), sairam Institution ARG (dist Chengalpattu), Thangachimadam (dist Ramanathapuram), Thogamalai (dist Karur), Zone 12 Alandhur (dist Chennai), Kodambakkam (dist Chennai), Keeranur (dist Pudukkottai), Thanjai Papanasam (dist Thanjavur), Koratur (dist Tiruvallur), YMCA Nandnam ARG (dist Chennai), Tiruchirappalli Junction (dist Thiruchirappalli), Coonoor PTO (dist The Nilgiris), Gummidipoondi (dist Tiruvallur), Zone 10 Ice House (dist Chennai), Zone 12 Meenambakkam (dist Chennai), Kaveripakkam (dist Ranipet), Coonoor AWS (dist The Nilgiris), Manalmedu ARG (dist Mayiladuthurai), Chennai (AP) (dist Chennai), Vedaranyam (dist Nagapattinam), Thiruvalangadu (dist Tiruvallur), Poonamallee (dist Tiruvallur), Manjalaru (dist Thanjavur), Alandur (dist Chennai), Vamban KVK AWS (dist Pudukkottai), Anna University (dist Chennai), Manalmedu (dist Mayiladuthurai), Grand Anaicut (dist Thanjavur), Meenambakkam AWS (dist Chennai), Thathiengrpet (dist Thiruchirappalli), Neyyoor AWS (dist Kanyakumari), Ranipet AWS (dist Ranipet), Walajabad (dist Kancheepuram), Zone 14 Perungudi (dist Chennai), Kovilpatty (dist Thiruchirappalli), Kil Kotagiri Estate (dist The Nilgiris), Thirupathisaram AWS (dist Kanyakumari), Kancheepuram (dist Kancheepuram), Tiruvallur (dist Tiruvallur), Cheyyar (dist Tiruvannamalai), Arakonam (dist Ranipet), Ponnai Dam (dist Vellore), Madukkur (dist Thanjavur), Teynampet (dist Chennai), Lalgudi (dist Thiruchirappalli), Aduthurai AWS (dist Thanjavur), Anna University ARG (dist Chennai), Thanjavur (dist Thanjavur), Mulanur (dist Tiruppur), Uthangarai (dist Krishnagiri), Panapakkam (dist Ranipet) 1 each.

#### **DESCRIPTION OF TEMPERATURE:** (in the plains)

**Madurai Airport and Palayamkottai** recorded the highest maximum temperature of **34.0°C**.

**Erode** recorded the lowest minimum temperature of **17.6°C**.

#### **SYNOPTIC METEOROLOGICAL FEATURE:**

Yesterday's **cyclonic circulation** over southwest Bay of Bengal persists at 0830 hrs of IST and extends upto 3.6 km above mean sea level. Under its influence a low pressure area is likely to form over the same area during next 48 hours. It is likely to move slowly nearly westwards during subsequent 2-days towards Tamil Nadu/Sri Lanka coasts.

Yesterday's **trough** from Gulf of Mannar to eastcentral Bay of Bengal runs from the above cyclonic circulation over southwest Bay of Bengal to eastcentral Bay of Bengal and extends upto mid-tropospheric levels 3.1 km above mean sea level.

A **cyclonic circulation** lies over southeast Arabian Sea & adjoining Lakshadweep area between 1.5 km & 3.1 km above mean sea level.

**FORECAST & WARNINGS FOR TAMILNADU AND PUDUCHERRY FOR NEXT SEVEN DAYS**

<b>Day 1 (08.11.2024)</b>	Light to moderate rain at a few places with thunderstorm and lightning at one or two places is likely to occur over Tamilnadu (at many places over South Tamilnadu; at a few places over North Tamilnadu), Puducherry and Karaikal area. <b>Heavy to very heavy rain is likely to occur at isolated places over Kanyakumari, Tirunelveli and Thoothukudi districts.</b> <b>Heavy rain is likely to occur at isolated places over Cuddalore, Mayiladuthurai, Nagapattinam, Tiruvarur, Thanjavur, Pudukkottai, Ramanathapuram, Sivaganga, Tenkasi, Virudhunagar &amp; Madurai districts of Tamilnadu and Karaikal area.</b>
<b>Day 2 (09.11.2024)</b>	Light to moderate rain with thunderstorm and lightning is likely to occur at one or two places over Tamilnadu, Puducherry and Karaikal area. <b>Heavy rain is likely to occur at isolated places over Mayiladuthurai, Nagapattinam, Tiruvarur, Thanjavur &amp; Pudukkottai districts of Tamilnadu and Karaikal area.</b>
<b>Day 3 (10.11.2024)</b>	Light to moderate rain with thunderstorm and lightning is likely to occur at one or two places over Tamilnadu, Puducherry and Karaikal area. <b>Heavy rain is likely to occur at isolated places over Mayiladuthurai, Nagapattinam, Tiruvarur, Thanjavur &amp; Pudukkottai districts of Tamilnadu and Karaikal area.</b>
<b>Day 4 (11.11.2024)</b>	Light to moderate rain with thunderstorm and lightning is likely to occur at one or two places over Tamilnadu (at a few places over Coastal Tamilnadu; at one or two places over Interior Tamilnadu), Puducherry and Karaikal area. <b>Heavy rain is likely to occur at isolated places over Chengalpattu, Viluppuram, Cuddalore, Mayiladuthurai, Nagapattinam, Tiruvarur, Thanjavur, Pudukkottai &amp; Ramanathapuram districts of Tamilnadu, Puducherry and Karaikal area.</b>
<b>Day 5 (12.11.2024)</b>	Light to moderate rain at a few places with thunderstorm and lightning at one or two places is likely to occur over Tamilnadu, Puducherry and Karaikal area. <b>Heavy to very heavy rain is likely to occur at isolated places over Tiruvallur district of Tamilnadu.</b> <b>Heavy rain is likely to occur at isolated places over Chennai, Chengalpattu, Kancheepuram, Ranipet Viluppuram, Cuddalore, Mayiladuthurai, Tiruvarur, Thanjavur, Nagapattinam &amp; Pudukkottai districts of Tamilnadu, Puducherry and Karaikal area.</b>
<b>Day 6 (13.11.2024)</b>	Light to moderate rain is likely to occur at many places over Tamilnadu, Puducherry and Karaikal area. <b>Heavy rain is likely to occur at isolated places over Chennai, Tiruvallur, Chengalpattu, Kancheepuram, Viluppuram, Cuddalore, Mayiladuthurai, Nagapattinam, Tiruvarur, Thanjavur, Pudukkottai, Ramanathapuram, Thoothukudi, Tirunelveli, Kanyakumari, Tenkasi, Virudhunagar, Madurai &amp; Sivaganga districts of Tamilnadu, Puducherry and Karaikal area.</b>
<b>Day 7 (14.11.2024)</b>	Light to moderate rain is likely to occur at many places over Tamilnadu, Puducherry and Karaikal area. <b>Heavy rain is likely to occur at isolated places over Kanyakumari, Tirunelveli, Tenkasi, Virudhunagar, Theni, Dindigul, Tiruppur, Coimbatore, Nilgiris, Erode and Madurai districts of Tamilnadu.</b>

**HEAVY RAINFALL WARNING**

Day 1 (08.11.2024)	Heavy to very heavy rain is likely to occur at isolated places over <b>Kanyakumari, Tirunelveli and Thoothukudi districts.</b>
	Heavy rain is likely to occur at isolated places over <b>Cuddalore, Mayiladuthurai, Nagapattinam, Tiruvarur, Thanjavur, Pudukkottai, Ramanathapuram, Sivaganga, Tenkasi, Virudhunagar &amp; Madurai districts of Tamilnadu and Karaikal area.</b>
Day 2 (09.11.2024)	Heavy rain is likely to occur at isolated places over <b>Mayiladuthurai, Nagapattinam, Tiruvarur, Thanjavur &amp; Pudukkottai districts of Tamilnadu and Karaikal area.</b>
Day 3 (10.11.2024)	Heavy rain is likely to occur at isolated places over <b>Mayiladuthurai, Nagapattinam, Tiruvarur, Thanjavur &amp; Pudukkottai districts of Tamilnadu and Karaikal area.</b>
Day 4 (11.11.2024)	Heavy rain is likely to occur at isolated places over <b>Chengalpattu, Viluppuram, Cuddalore, Mayiladuthurai, Nagapattinam, Tiruvarur, Thanjavur, Pudukkottai &amp; Ramanathapuram districts of Tamilnadu, Puducherry and Karaikal area.</b>
Day 5 (12.11.2024)	Heavy to very heavy rain is likely to occur at isolated places over <b>Tiruvallur district of Tamilnadu.</b>
	Heavy rain is likely to occur at isolated places over <b>Chennai, Chengalpattu, Kancheepuram, Ranipet Viluppuram, Cuddalore, Mayiladuthurai, Tiruvarur, Thanjavur, Nagapattinam &amp; Pudukkottai districts of Tamilnadu, Puducherry and Karaikal area.</b>
Day 6 (13.11.2024)	Heavy rain is likely to occur at isolated places over <b>Chennai, Tiruvallur, Chengalpattu, Kancheepuram, Viluppuram, Cuddalore, Mayiladuthurai, Nagapattinam, Tiruvarur, Thanjavur, Pudukkottai, Ramanathapuram, Thoothukudi, Tirunelveli, Kanyakumari, Tenkasi, Virudhunagar, Madurai &amp; Sivaganga districts of Tamilnadu, Puducherry and Karaikal area.</b>
Day 7 (14.11.2024)	Heavy rain is likely to occur at isolated places over <b>Kanyakumari, Tirunelveli, Tenkasi, Virudhunagar, Theni, Dindigul, Tiruppur, Coimbatore, Nilgiris, Erode and Madurai districts of Tamilnadu.</b>

**THUNDERSTORM WARNING**

Day 1 (08.11.2024) to Day 5 (12.11.2024)	Thunderstorm with lightning is likely to occur at one or two places over <b>Tamilnadu, Puducherry and Karaikal area.</b>
--	--

**LOCAL FORECAST FOR CHENNAI CITY AND NEIGHBOURHOOD**

For next 24 hours	Sky condition is likely to be partly cloudy. Light/moderate rain with thunderstorm and lightning is likely to occur in some areas. Maximum temperature is likely to be <b>32-33°C</b> and Minimum temperature is likely to be <b>25-26°C.</b>
For next 48 hours	Sky condition is likely to be partly cloudy. Light/moderate rain with thunderstorm and lightning is likely to occur in some areas. Maximum temperature is likely to be <b>32-33°C</b> and Minimum temperature is likely to be <b>25-26°C.</b>

**P. SENTHAMARAI KANNAN**  
**SCIENTIST 'F'**

**For Deputy Director General of Meteorology,**  
**Regional Meteorological Centre, Chennai**

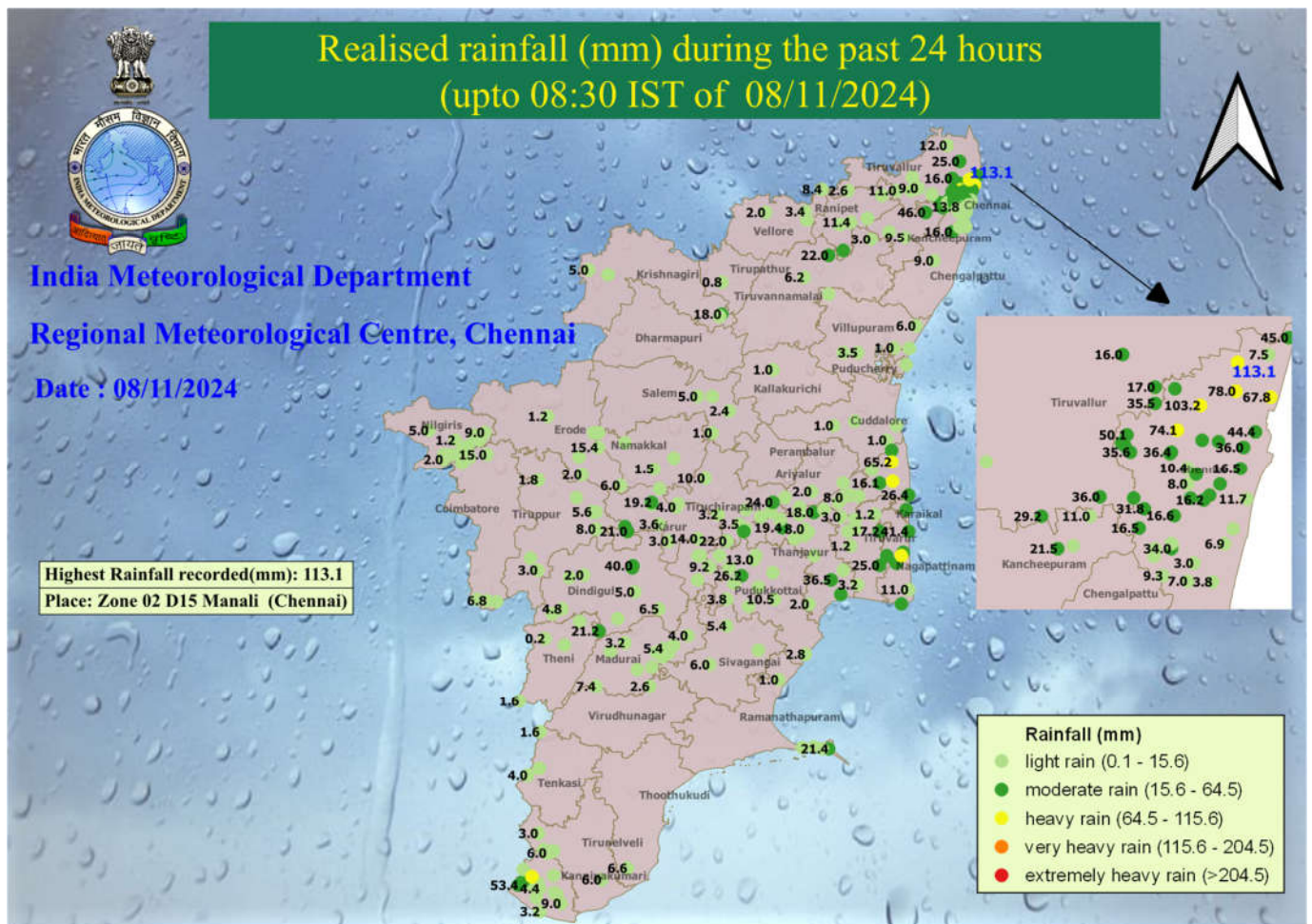
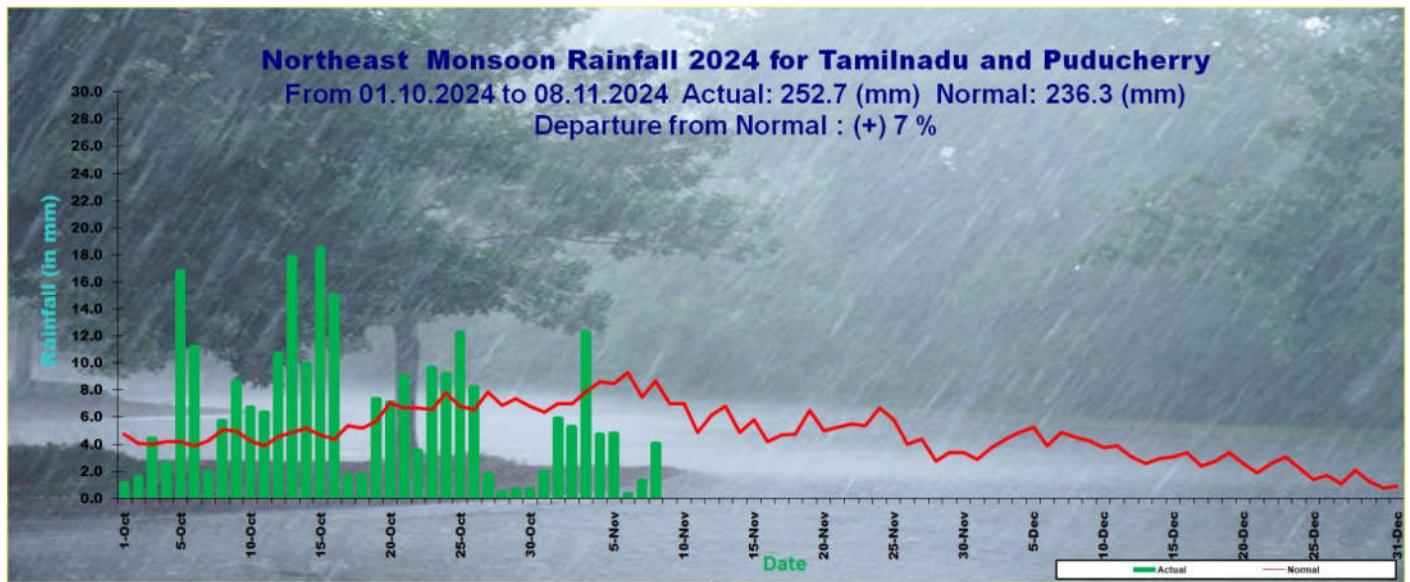
## OBSERVATIONS RECORDED AT 0830 HRS IST OF DATE:08-11-2024 (17 Kartika 1946 SAKA )

Stations	Temperature Degrees celsius				Humidity percentage		Rainfall					Weather remarks
	Maximum		Minimum		At 0830 Hrs IST	Dep. from normal	Millimeters			Centimeters		
	Past 24 Hrs	Dep. from normal	Past 24 Hrs	Dep. from normal			Past 24 Hrs	Seasons total from	Departure from normal	Year's total from	Annual normal	
	°C	°C	°C	°C			%	%	mm	1-10-2024	mm	
Adiramapattinam	31.8	1.3	23.6	0.2	100	13	15.8	338.4	22.9	89	124	r*
Chennai	27.4	-2.9	25.2	1.6	82	-3	16.3	467.5	46.6	125	140	r*
Chennai_AP	27.7	-2.6	24.8	1.5	87	3	11.0	314.2	-111.1	115	138	r*
Coimbatore_AP	31.2	1.0	24.0	2.3	70	-14	0.0	383.3	182.5	73	59	z*
Coonoor	20.0	0.4	14.4	1.4	87	1	12.2	581.8	115.6	172	159	r*
Cuddalore	32.0	2.0	24.5	1.1	86	-2	0.0	325.6	-82.1	96	134	
Dharmapuri	29.0	-0.2	22.0	1.2	82	-2	tr	287.0	71.5	82	91	d*
Erode	33.8	2.7	17.6	-4.0	84	7	15.4	296.0	--	70	--	r*
Kanyakumari	32.6	2.0	25.6	1.6	87	7	0.0	230.7	18.1	82	75	
KarurParamathi	33.2	3.8	19.5	-2.3	81	-7	5.0	354.4	171.8	85	59	r*
Karaikal	27.5	-2.3	24.3	0.3	100	13	38.1	438.6	-3.7	94	150	r*
Kodaikanal	19.1	2.4	11.0	0.5	100	13	4.8	324.3	-21.5	133	158	r*
Madurai_City	32.0	0.8	22.0	-0.7	84	7	2.6	402.2	--	83	--	r*
Madurai_AP	34.0	3.1	24.5	1.4	87	6	1.7	227.8	-11.1	56	85	r*
Nagapattinam	27.9	-2.0	24.2	-0.1	98	9	41.4	297.7	-121.4	82	143	r*
Namakkal	34.1	--	NA	--	NA	--	NA	--	--	--	--	
Palayamkottai	34.0	3.3	25.4	2.0	76	-9	0.0	63.4	-184.2	43	73	
Pamban	31.4	0.8	24.4	-0.8	83	0	21.4	337.8	19.3	70	91	r*
Parangipettai	32.2	--	25.5	--	82	--	1.2	358.0	-68.1	82	139	r*
Puducherry	30.4	-0.1	24.8	1.8	89	0	2.0	228.2	-167.6	102	134	r*
Salem	32.5	1.8	23.1	1.4	78	-4	0.0	423.8	203.0	119	102	z*
Thanjavur	32.0	--	25.0	--	87	--	6.6	191.4	-85.1	50	95	r*
Thirupattur	27.8	-1.5	24.6	3.6	69	-17	0.0	268.8	96.3	95	95	
Tiruchirappalli_AP	31.5	0.8	24.6	1.2	90	7	3.3	375.2	176.4	87	87	r*
Tiruthani	30.0	0.4	23.0	1.0	78	-6	0.8	178.0	-47.9	97	101	r*
Tondi	30.8	0.0	25.6	1.6	84	-1	1.0	319.8	41.5	91	88	r*
Thoothukudi	33.0	2.4	26.5	3.0	82	-4	0.0	87.7	-175.9	37	63	
Udagamandalam	18.6	-0.2	13.0	2.8	96	5	1.2	205.8	-28.5	113	116	r*
Valparai	27.0	1.1	15.0	-0.3	93	3	6.8	661.8	353.6	418	290	r*
Vellore	28.8	-1.3	23.1	1.6	85	-1	0.6	217.7	20.2	95	103	r*

\*Weather at 0830 hours IST. Other remarks refer to preceding 24 hours. NA-Not avble D-Duststorm I-Lightning d-drizzle m-mist s-snow r-rain h-hail f-fog p-shower z-haze t-thunderstorm tr-rainfall not measurable. Tr-rainfall 0.01 to 0.49 cm AP-Airport plus sign omitted when departures above normal.



GOVERNMENT OF INDIA, MINISTRY OF EARTH SCIENCES							
INDIA METEOROLOGICAL DEPARTMENT							
REGIONAL METEOROLOGICAL CENTRE, CHENNAI							
Districtwise daily / seasonal rainfall distribution for Tamil Nadu & Puducherry							
NORTHEAST MONSOON RAINFALL 2024		08.11.2024			From 01.10.2024 to 08.11.2024		
CODE	NAME	ACTUAL in mm**	NORMAL in mm	PDN*	ACTUAL in mm	NORMAL in mm	PDN*
	STATES						
31	TAMIL NADU	3.9	8.6	-54	252.5	235.7	7
	MET. SUBDIVISIONS						
31	TAMIL NADU & PUDUCHERRY						
534	ARIYALUR	1.5	10.0	-85	176.8	224.6	-21
687	CHENGALPATTU	2.3	10.1	-77	245.7	333.3	-26
461	CHENNAI	19.9	13.4	48	428.3	394.4	9
462	COIMBATORE	1.0	7.2	-86	411.0	217.6	89
463	CUDDALORE	0.2	17.1	-99	227.0	316.7	-28
464	DHARMAPURI	0.0	6.3	-100	223.4	206.4	8
465	DINDIGUL	13.8	10.8	28	354.4	261.1	36
466	ERODE	2.3	5.6	-59	240.2	201.8	19
688	KALLAKURICHI	0.1	8.2	-99	188.7	220.2	-14
467	KANCHEEPURAM	15.8	8.4	88	191.7	273.4	-30
468	KANYAKUMARI	6.5	9.9	-35	399.7	330.0	21
636	KARAIKAL	38.1	31.0	23	438.5	442.3	-1
469	KARUR	7.7	6.9	12	223.6	175.3	28
470	KRISHNAGIRI	2.0	4.3	-53	274.0	196.1	40
471	MADURAI	1.7	7.8	-78	364.5	230.8	58
695	MAYILADUTHURAI	38.2	21.2	80	263.5	379.6	-31
472	NAGAPATTINAM	39.2	23.0	71	236.1	386.3	-39
473	NAMAKKAL	1.7	3.7	-55	216.5	174.4	24
474	NILGIRIS	1.8	9.8	-81	346.1	301.2	15
475	PERAMBALUR	0.0	8.6	-100	179.8	226.0	-20
476	PUDUCHERRY	1.3	18.1	-93	217.9	395.8	-45
477	PUDUKKOTTAI	3.3	7.9	-58	265.1	186.8	42
478	RAMANATHAPURAM	2.5	8.2	-70	252.9	266.7	-5
689	RANIPET	6.2	5.3	17	184.6	199.8	-8
479	SALEM	0.8	5.1	-85	258.7	208.2	24
480	SIVAGANGA	1.5	8.6	-83	355.7	240.2	48
690	TENKASI	0.5	11.8	-96	152.4	255.2	-40
481	THANJAVUR	8.0	12.7	-37	255.4	256.6	0
482	THENI	0.6	8.5	-93	257.1	224.4	15
483	TIRUNELVELI	1.6	13.5	-88	156.5	236.4	-34
691	TIRUPATTUR	0.1	4.4	-97	286.4	162.6	76
535	TIRUPPUR	1.3	6.5	-80	301.4	191.7	57
484	TIRUVALLUR	13.6	8.5	60	304.0	304.4	0
485	TIRUVANNAMALAI	3.6	6.8	-47	211.4	234.2	-10
486	TIRUVARUR	6.8	18.4	-63	245.3	302.9	-19
488	TOOTHUKUDI	0.3	8.2	-96	97.0	227.6	-57
487	TRICHY	5.9	7.7	-24	261.4	195.3	34
489	VELLORE	2.1	5.9	-65	230.6	199.2	16
490	VILLUPURAM	0.6	10.8	-95	188.3	251.2	-25
491	VIRUDHUNAGAR	0.2	6.7	-97	186.3	234.9	-21
	SUBDIVISION RAINFALL	4.0	8.7	-54	252.7	236.3	7
LEGEND	PDN*	Percentage Departure from Normal					
	**	Rainfall for the 24 hrs ending at 0630 hrs of date					







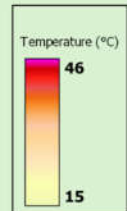
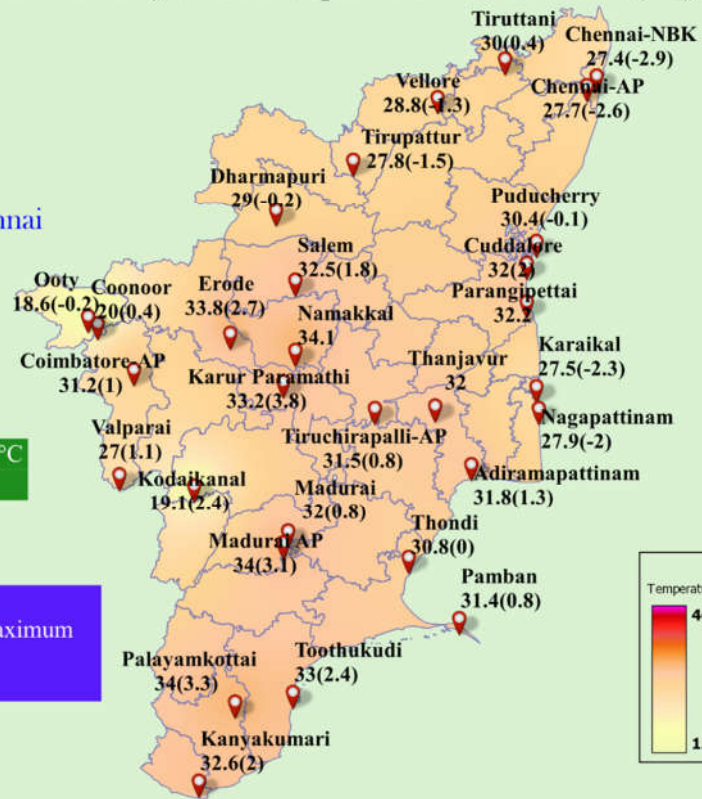
## Realised Maximum Temperature (°C) in the past 24 Hrs (upto 0830 IST of 08/11/2024) and its departure from normal(°C)



India Meteorological Department  
Regional Meteorological Centre, Chennai  
Date: 08/11/2024

The highest temperature recorded : 34.1°C  
Place : Namakkal

N.B. The departure from normal maximum temperature is given in brackets.



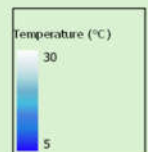
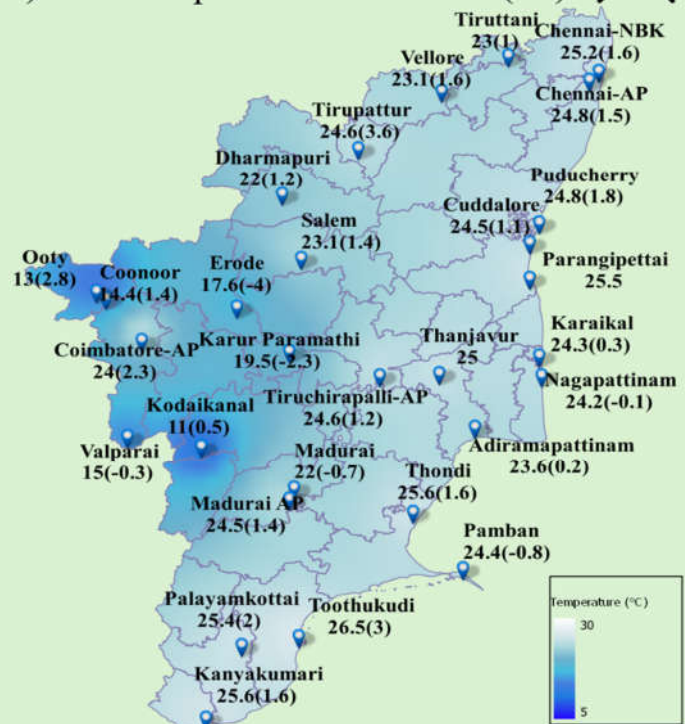
## Realised Minimum Temperature (°C) in the past 24 Hrs (upto 0830 IST of 08/11/2024) and its departure from normal(°C)



India Meteorological Department  
Regional Meteorological Centre, Chennai  
Date : 08/11/2024

The lowest temperature recorded in the plains : 17.6°C  
Place : Erode  
The lowest temperature recorded in the hilly region : 11°C  
Place : Kodaikanal

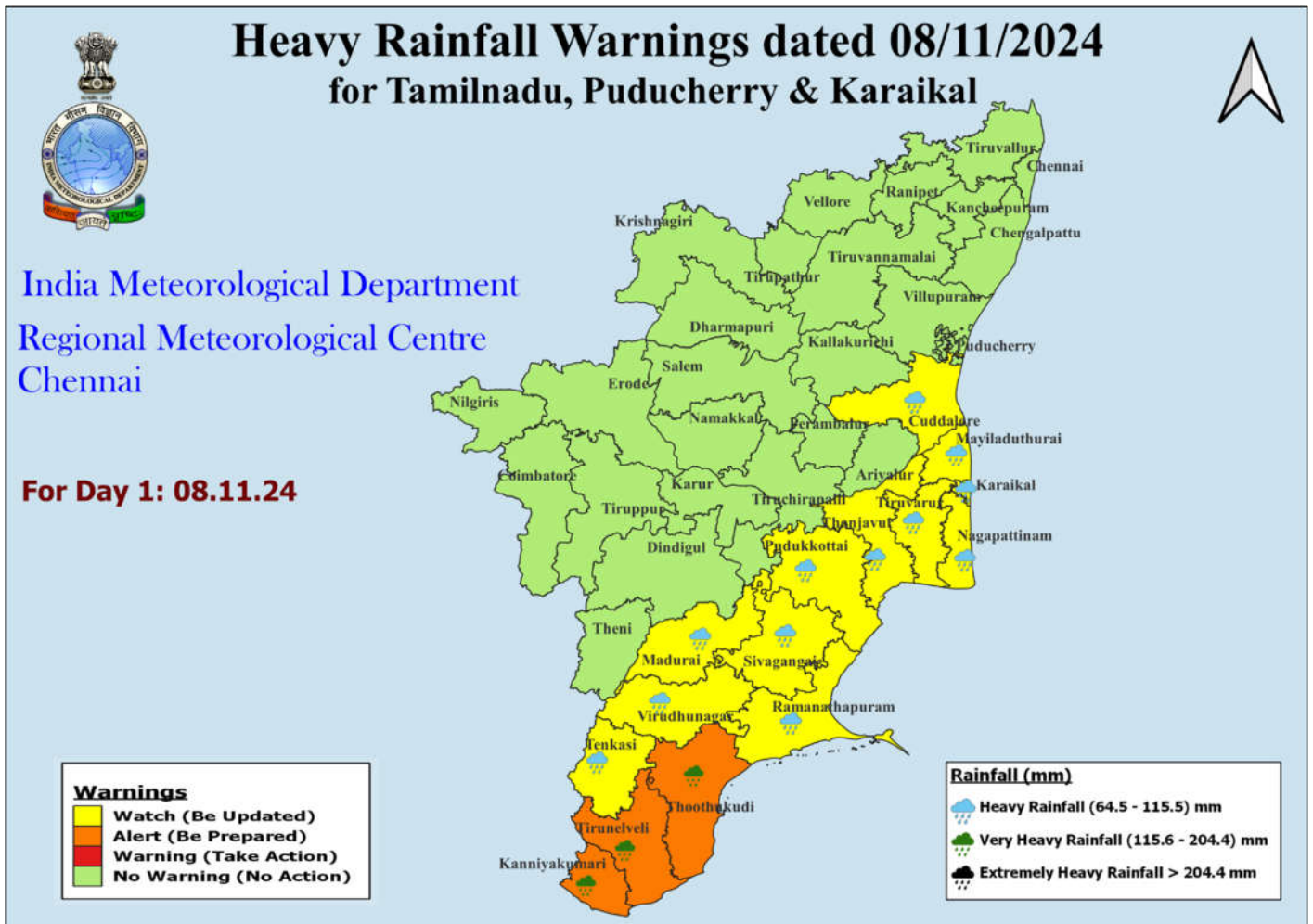
N.B. The departure from normal minimum temperature is given in brackets.





## HEAVY RAINFALL WARNING

Day 1: 08.11.2024



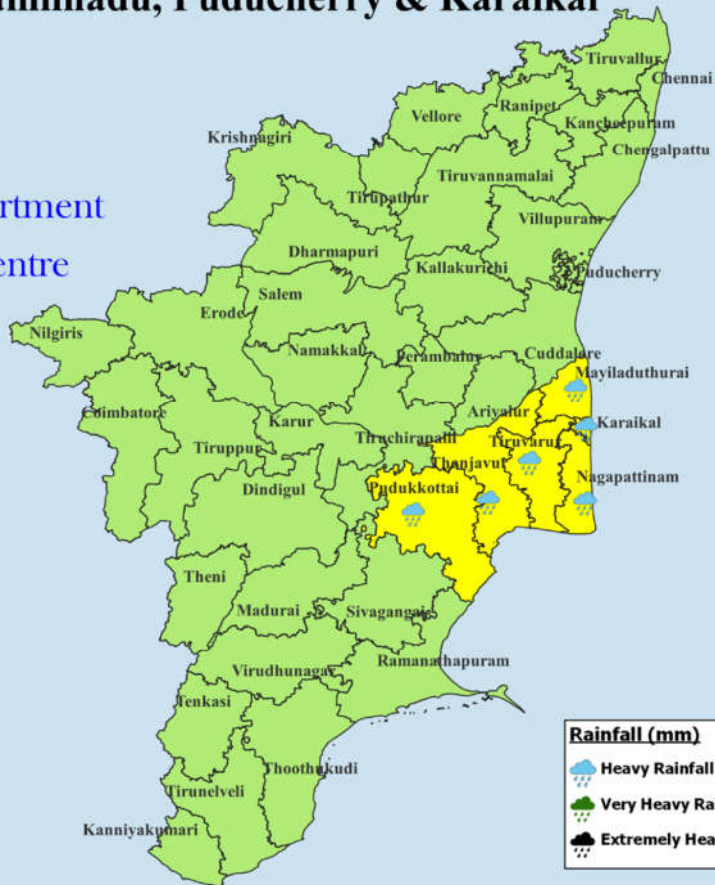
Day 2 : 09.11.2024



India Meteorological Department  
Regional Meteorological Centre  
Chennai

**For Day 2: 09.11.24**

## Heavy Rainfall Warnings dated 08/11/2024 for Tamilnadu, Puducherry & Karaikal



### Warnings

- Watch (Be Updated)
- Alert (Be Prepared)
- Warning (Take Action)
- No Warning (No Action)

### Rainfall (mm)

- Heavy Rainfall (64.5 - 115.5) mm
- Very Heavy Rainfall (115.6 - 204.4) mm
- Extremely Heavy Rainfall > 204.4 mm

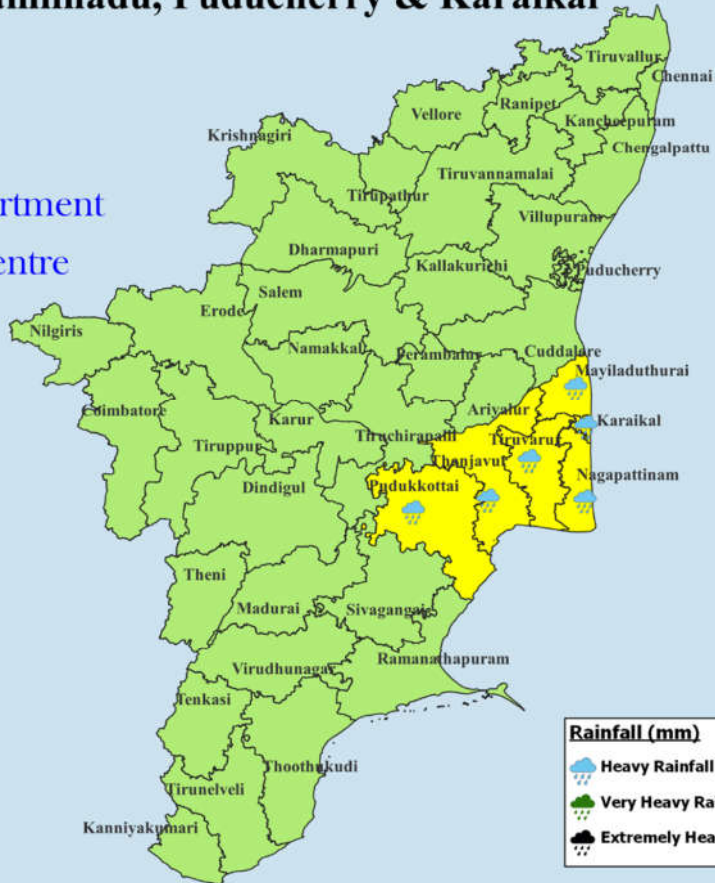
Day 3: 10.11.2024



India Meteorological Department  
Regional Meteorological Centre  
Chennai

**For Day 3: 10.11.24**

## Heavy Rainfall Warnings dated 08/11/2024 for Tamilnadu, Puducherry & Karaikal



### Warnings

- Watch (Be Updated)
- Alert (Be Prepared)
- Warning (Take Action)
- No Warning (No Action)

### Rainfall (mm)

- Heavy Rainfall (64.5 - 115.5) mm
- Very Heavy Rainfall (115.6 - 204.4) mm
- Extremely Heavy Rainfall > 204.4 mm

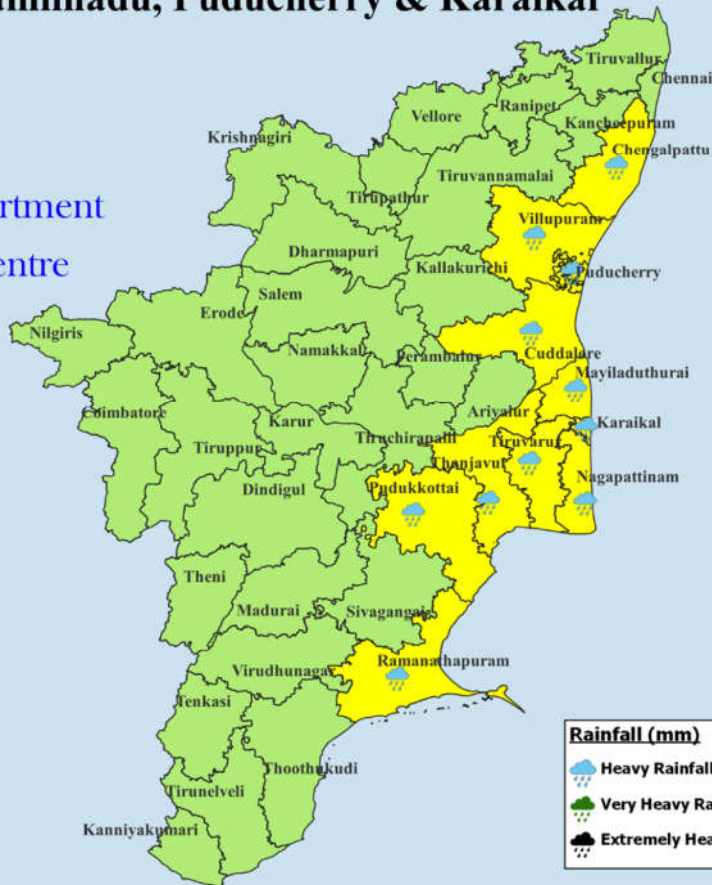
Day 4: 11.11.2024



India Meteorological Department  
Regional Meteorological Centre  
Chennai

**For Day 4: 11.11.24**

## Heavy Rainfall Warnings dated 08/11/2024 for Tamilnadu, Puducherry & Karaikal





Day 5: 12.11.2024

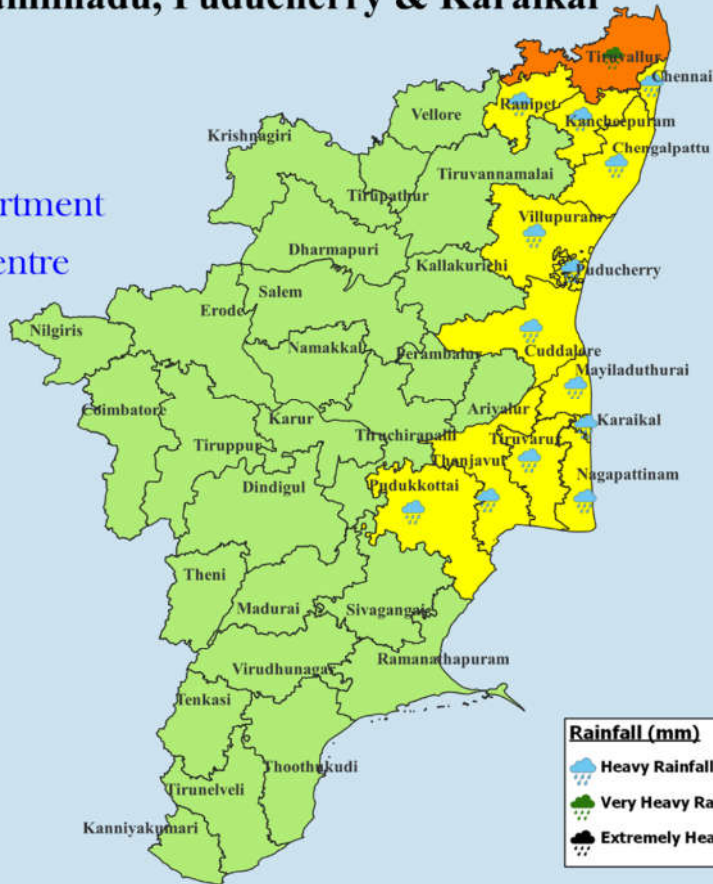


## Heavy Rainfall Warnings dated 08/11/2024 for Tamilnadu, Puducherry & Karaikal



India Meteorological Department  
Regional Meteorological Centre  
Chennai

**For Day 5: 12.11.24**



### Warnings

- Watch (Be Updated)
- Alert (Be Prepared)
- Warning (Take Action)
- No Warning (No Action)

### Rainfall (mm)

- Heavy Rainfall (64.5 - 115.5) mm
- Very Heavy Rainfall (115.6 - 204.4) mm
- Extremely Heavy Rainfall > 204.4 mm

Day 6: 13.11.2024



## Heavy Rainfall Warnings dated 08/11/2024 for Tamilnadu, Puducherry & Karaikal



India Meteorological Department  
Regional Meteorological Centre  
Chennai

**For Day 6: 13.11.24**



### Warnings

- Watch (Be Updated)
- Alert (Be Prepared)
- Warning (Take Action)
- No Warning (No Action)

### Rainfall (mm)

- Heavy Rainfall (64.5 - 115.5) mm
- Very Heavy Rainfall (115.6 - 204.4) mm
- Extremely Heavy Rainfall > 204.4 mm

Day 7: 14.11.2024



India Meteorological Department  
Regional Meteorological Centre  
Chennai

**For Day 7: 14.11.24**

## Heavy Rainfall Warnings dated 08/11/2024 for Tamilnadu, Puducherry & Karaikal



### Warnings

- Watch (Be Updated)
- Alert (Be Prepared)
- Warning (Take Action)
- No Warning (No Action)

### Rainfall (mm)

- Heavy Rainfall (64.5 - 115.5) mm
- Very Heavy Rainfall (115.6 - 204.4) mm
- Extremely Heavy Rainfall > 204.4 mm

**Legends:**

<b>North Tamil Nadu (NTN) districts</b>	Chennai, Kancheepuram, Chengalpattu, Tiruvallur, Cuddalore, Villupuram, Tirupattur, Vellore, Ranipet, Kallakurichi, Tiruvannamalai, Krishnagiri, Dharmapuri, Salem, Namakkal, Karur, Erode, Thanjavur, Tiruvarur, Mayiladuthurai, Nagapattinam, Pudukottai, Nilgiris, Coimbatore, Tiruppur, Tiruchirapalli, Ariyalur, Perambalur.
<b>Interior Tamil Nadu (ITN) districts</b>	Tirupattur, Vellore, Ranipet, Kallakurichi, Tiruvannamalai, Kancheepuram, Krishnagiri, Dharmapuri, Salem, Namakkal, Karur, Erode, Nilgiris, Coimbatore, Tiruppur, Tiruchirapalli, Ariyalur, Perambalur, Sivagangai, Virudhunagar, Theni, Dindigul, Madurai, Thenkasi.
<b>North interior Tamil Nadu (NITN) districts</b>	Tirupattur, Vellore, Ranipet, Kallakurichi, Tiruvannamalai, Kancheepuram, Krishnagiri, Dharmapuri, Salem, Namakkal, Karur, Erode, Nilgiris, Coimbatore, Tiruppur, Tiruchirapalli, Ariyalur and Perambalur.
<b>South interior Tamil Nadu (SITN) districts</b>	Sivagangai, Virudhunagar, Theni, Dindigul, Madurai, Thenkasi.
<b>Coastal Tamil Nadu (CTN) districts</b>	Tiruvallur, Chennai, Chengalpattu, Villupuram, Cuddalore, Thanjavur, Tiruvarur, Mayiladuthurai, Nagapattinam, Pudukottai, Ramanathapuram, Thoothukudi, Tirunelveli, Kanyakumari.
<b>North Coastal Tamil Nadu (NCTN) districts</b>	Tiruvallur, Chennai, Chengalpattu, Villupuram, Cuddalore, Thanjavur, Tiruvarur, Mayiladuthurai, Nagapattinam, Pudukottai.
<b>South Coastal Tamil Nadu (SCTN) districts</b>	Ramanathapuram, Thoothukudi, Tirunelveli, Kanyakumari.
<b>Delta Districts</b>	Thanjavur, Tiruvarur, Nagapattinam, Mayiladuthurai, Pudukottai and Karaikal area.
<b>Delta and Adjoining districts</b>	Thanjavur, Tiruvarur, Nagapattinam, Mayiladuthurai, Pudukottai, Karaikal and Tiruchirapalli, Perambalur, Ariyalur, Cuddalore.
<b>Western Ghat districts</b>	Nilgiris, Coimbatore, Tiruppur, Theni, Dindigul, Thenkasi, Virudhunagar
<b>PDC</b>	Puducherry and Karaikal

**For more details visit [www.mausam.imd.gov.in/chennai](http://www.mausam.imd.gov.in/chennai)**