



இந்திய அரசு
இந்திய வானிலை ஆய்வு துறை
மண்டல வானிலை ஆய்வு மையம்
6, கல்லூரி சாலை,
சென்னை-600006
தொலைபேசி : 044- 28271951



GOVERNMENT OF INDIA
INDIA METEOROLOGICAL DEPARTMENT
Regional Meteorological Centre
No. 6, College Road,
Chennai-600006
Phone: 044- 28271951

DATE: Saturday, November 9, 2024 (18 Karthika 1946)

Time of issue: 1300 Hrs IST

DAILY WEATHER REPORT FOR TAMILNADU, PUDUCHERRY & KARAIKAL AREA

Summary of observations over Tamil Nadu, Puducherry and Karaikal recorded at 0830 hrs IST:

Rainfall occurred at many places over South Tamilnadu, at a few places over North Coastal Tamilnadu and at one or two places over North Interior Tamilnadu. Very light rainfall occurred over Karaikal area. Dry weather prevailed over Puducherry.

CHIEF AMOUNT OF RAINFALL IN CENTIMETERS:

Adayamadai (dist Kanyakumari), Thuckalay (dist Kanyakumari), Kozhiporvilai (dist Kanyakumari), Kodayakarai (dist Nagapattinam) 9 each, Kurunthancode (dist Kanyakumari), Balamore (dist Kanyakumari), Mannargudi (dist Thiruvavur), Tiruvavur (dist Thiruvavur), Eraniel (dist Kanyakumari) 6 each, Sivalogam(Chittar II) (dist Kanyakumari), Mullanginavillai (dist Kanyakumari), Orthanaad (dist Thanjavur), Needamangalam (dist Thiruvavur), Ayinkudi (dist Pudukkottai) 5 each, Vettikadu (dist Thanjavur), Kilanilai (dist Pudukkottai), Thirparappu (dist Kanyakumari), Mylaudy (dist Kanyakumari) 4 each, Suralacode (dist Kanyakumari), Tuticorin (dist Thoothukudi), Neyyoor AWS (dist Kanyakumari), Madukkur (dist Thanjavur), Colachel (dist Kanyakumari), Thalaigayner (dist Nagapattinam), Mambzhathuraiyaru (dist Kanyakumari), Anaikedanku (dist Kanyakumari), Oothu (dist Tirunelveli), Thiruthuraiipoondi (dist Thiruvavur), Arantangi (dist Pudukkottai), Karambakudi (dist Pudukkottai), Kuzhithurai (dist Kanyakumari), Peravurani (dist Thanjavur), Nalumukku (dist Tirunelveli), Tirupathur (dist Sivagangai), Vedaranyam (dist Nagapattinam), Perunchani Dam (dist Kanyakumari) 3 each, Tirupoondi (dist Nagapattinam), Puthan Dam (dist Kanyakumari), Kakkachi (dist Tirunelveli), Kalial (dist Kanyakumari), Echanviduthi (dist Thanjavur), Arimalam (dist Pudukkottai), Sethu Bhaskar Agri College AWS (dist Sivagangai), Zone 15 Uthandi (dist Chennai), Rameswaram (dist Ramanathapuram), Manjulai (dist Tirunelveli), Mandapam (dist Ramanathapuram), Sivaganga (dist Sivagangai), Tirumayam (dist Pudukkottai), Pandavaiyar Head (dist Thiruvavur), Neivasal Thenpathi (dist Thanjavur) 2 each, Annavasal (dist Pudukkottai), Illuppur (dist Pudukkottai), Karaikudi (dist Sivagangai), Sembanarkoil PWD (dist Mayiladuthurai), Nagudi (dist Pudukkottai), Kayalpattinam (dist Thoothukudi), Pattukottai (dist Thanjavur), Pamban (dist Ramanathapuram), Kulasekarapattinam (dist Thoothukudi), Pechiparai (dist Kanyakumari), Nagapattinam (dist Nagapattinam), Thirukuvalai (dist Nagapattinam), Thangachimadam (dist Ramanathapuram), Maduranthagam (dist Chengalpattu), Karaiyur (dist Pudukkottai), Keeranur (dist Pudukkottai), Ennore AWS (dist Tiruvallur), Ponnamaravathi (dist Pudukkottai), Nagercoil (dist Kanyakumari), Ariyalur Camp Area (dist Kallakurichi), Alangudi (dist Pudukkottai), Kannimar (dist Kanyakumari), Vamban KVK AWS (dist Pudukkottai), Chittar-I (dist Kanyakumari), Zone 13 Adyar Eco Park (dist Chennai), Velankanni (dist Nagapattinam), Mukkadai Dam (dist Kanyakumari), Kodavasal (dist Thiruvavur), Singampunari (dist Sivagangai), KCS Mill-1 Ariyalur (dist Kallakurichi), RSCL-2 Kedar (dist Villupuram), Satyabama Uty ARG (dist Chengalpattu), Devakottai (dist Sivagangai), Sattur (dist Virudhunagar), Kamudhi (dist Ramanathapuram), Kudimiyannalai (dist Pudukkottai) 1 each.

DESCRIPTION OF TEMPERATURE: (in the plains)

Erode recorded the highest maximum temperature of **33.6°C**.

Erode recorded the lowest minimum temperature of **17.0°C**.

SYNOPTIC METEOROLOGICAL FEATURE:

Yesterday's **cyclonic circulation** over Southwest Bay of Bengal extending upto 3.6 km above mean sea level persisted over the same area at 0300 UTC of today, 9th November 2024. Under its influence a low pressure area is likely to form over the same area during next 36 hours. It is likely to move slowly nearly westwards towards Tamil Nadu/Sri Lanka coasts during subsequent 2-days.

Yesterday's **trough** from the above cyclonic circulation over Southwest Bay of Bengal to Eastcentral Bay of Bengal extending upto mid-tropospheric levels persists.

Yesterday's **cyclonic circulation** over Southeast Arabian Sea & adjoining Lakshadweep area now lies over central parts of South Arabian sea at 3.1 km above mean sea level.

FORECAST & WARNINGS FOR TAMILNADU AND PUDUCHERRY FOR NEXT SEVEN DAYS

Day 1 (09.11.2024)	Light to moderate rain with thunderstorm and lightning at one or two places is likely to occur over Tamilnadu, Puducherry and Karaikal area. Heavy rain is likely to occur at isolated places over Thanjavur, Tiruvarur, Nagapattinam, Mayiladuthurai, Pudukkottai, Kanyakumari districts and Karaikal area.
Day 2 (10.11.2024)	Light to moderate rain with thunderstorm and lightning is likely to occur at one or two places over Tamilnadu, Puducherry and Karaikal area. Heavy rain is likely to occur at isolated places over Thanjavur, Tiruvarur, Nagapattinam, Mayiladuthurai, Pudukkottai districts and Karaikal area.
Day 3 (11.11.2024)	Light to moderate rain with thunderstorm and lightning is likely to occur at one or two places over Tamilnadu(at a few places over Coastal Tamilnadu and at one or two places over Interior Tamilnadu), Puducherry and Karaikal area. Heavy rain is likely to occur at isolated places over Thanjavur, Tiruvarur, Nagapattinam, Mayiladuthurai, Pudukkottai, Ramanathapuram districts and Karaikal area.
Day 4 (12.11.2024)	Light to moderate rain at a few places with thunderstorm and lightning is likely to occur at one or two places over Tamilnadu (at a few places over Coastal Tamilnadu; at one or two places over Interior Tamilnadu), Puducherry and Karaikal area. Heavy rain is likely to occur at isolated places over Chengalpattu, Villuppuram, Cuddalore, Thanjavur, Tiruvarur, Nagapattinam, Mayiladuthurai, Pudukkottai, Ramanathapuram districts, Puducherry and Karaikal area.
Day 5 (13.11.2024)	Light to moderate rain at many places with thunderstorm and lightning at one or two places is likely to occur over Tamilnadu, Puducherry and Karaikal area. Heavy rain is likely to occur at isolated places over Chennai, Tiruvallur, Kancheepuram, Chengalpattu, Ranipet, Villuppuram, Cuddalore, Thanjavur, Tiruvarur, Nagapattinam, Mayiladuthurai, Pudukkottai, Ramanathapuram, Thoothukudi districts, Puducherry and Karaikal area.
Day 6 (14.11.2024)	Light to moderate rain is likely to occur at many places over Tamilnadu, Puducherry and Karaikal area. Heavy rain is likely to occur at isolated places over Chennai, Tiruvallur, Kancheepuram, Chengalpattu, Ranipet, Tiruvannamalai, Kallakurichi, Villuppuram, Cuddalore, Thanjavur, Tiruvarur, Nagapattinam, Mayiladuthurai, Pudukkottai, Sivaganga, Ramanathapuram, Nilgiris, Coimbatore, Tiruppur, Dindigul, Madurai, Virudhunagar, Theni, Tenkasi, Thoothukudi, Tirunelveli, Kanyakumari districts Puducherry and Karaikal area.

Day 7 (15.11.2024)	<p>Light to moderate rain is likely to occur at many places over Tamilnadu, Puducherry and Karaikal area.</p> <p>Heavy rain is likely to occur at isolated places over Chennai, Tiruvallur, Kancheepuram, Chengalpattu, Vellore, Ranipet, Tiruvannamalai, Kallakurichi, Villuppuram, Cuddalore, Thanjavur, Tiruvarur, Nagapattinam, Mayiladuthurai, Pudukkottai, Sivaganga, Ramanathapuram, Dindigul, Madurai, Virudhunagar, Theni, Tenkasi, Thoothukudi, Tirunelveli, Kanyakumari districts Puducherry and Karaikal area.</p>
HEAVY RAINFALL WARNING	
Day 1 (09.11.2024)	Heavy rain is likely to occur at isolated places over Thanjavur, Tiruvarur, Nagapattinam, Mayiladuthurai, Pudukkottai, Kanyakumari districts and Karaikal area.
Day 2 (10.11.2024)	Heavy rain is likely to occur at isolated places over Thanjavur, Tiruvarur, Nagapattinam, Mayiladuthurai, Pudukkottai districts and Karaikal area.
Day 3 (11.11.2024)	Heavy rain is likely to occur at isolated places over Thanjavur, Tiruvarur, Nagapattinam, Mayiladuthurai, Pudukkottai, Ramanathapuram districts and Karaikal area.
Day 4 (12.11.2024)	Heavy rain is likely to occur at isolated places over Chengalpattu, Villuppuram, Cuddalore, Thanjavur, Tiruvarur, Nagapattinam, Mayiladuthurai, Pudukkottai, Ramanathapuram districts, Puducherry and Karaikal area.
Day 5 (13.11.2024)	Heavy rain is likely to occur at isolated places over Chennai, Tiruvallur, Kancheepuram, Chengalpattu, Ranipet, Villuppuram, Cuddalore, Thanjavur, Tiruvarur, Nagapattinam, Mayiladuthurai, Pudukkottai, Ramanathapuram, Thoothukudi districts, Puducherry and Karaikal area.
Day 6 (14.11.2024)	Heavy rain is likely to occur at isolated places over Chennai, Tiruvallur, Kancheepuram, Chengalpattu, Ranipet, Tiruvannamalai, Kallakurichi, Villuppuram, Cuddalore, Thanjavur, Tiruvarur, Nagapattinam, Mayiladuthurai, Pudukkottai, Sivaganga, Ramanathapuram, Nilgiris, Coimbatore, Tiruppur, Dindigul, Madurai, Virudhunagar, Theni, Tenkasi, Thoothukudi, Tirunelveli, Kanyakumari districts Puducherry and Karaikal area.
Day 7 (15.11.2024)	Heavy rain is likely to occur at isolated places over Chennai, Tiruvallur, Kancheepuram, Chengalpattu, Vellore, Ranipet, Tiruvannamalai, Kallakurichi, Villuppuram, Cuddalore, Thanjavur, Tiruvarur, Nagapattinam, Mayiladuthurai, Pudukkottai, Sivaganga, Ramanathapuram, Dindigul, Madurai, Virudhunagar, Theni, Tenkasi, Thoothukudi, Tirunelveli, Kanyakumari districts Puducherry and Karaikal area.
THUNDERSTORM WARNING	
Day 1 (09.11.2024) to Day 5 (13.11.2024)	Thunderstorm with lightning is likely to occur at one or two places over Tamilnadu, Puducherry and Karaikal area.
LOCAL FORECAST FOR CHENNAI CITY AND NEIGHBOURHOOD	
For next 24 hours	Sky condition is likely to be partly cloudy. Light/moderate rain with thunderstorm and lightning is likely to occur in some areas. Maximum temperature is likely to be 31-32°C and Minimum temperature is likely to be around 25°C.

For next 48 hours

Sky condition is likely to be partly cloudy. Light/moderate rain with thunderstorm and lightning is likely to occur in some areas. Maximum temperature is likely to be around **32°C** and Minimum temperature is likely to be **25-26°C**.

P. SENTHAMARAI KANNAN
SCIENTIST 'F'

For Deputy Director General of Meteorology,
Regional Meteorological Centre, Chennai

OBSERVATIONS RECORDED AT 0830 HRS IST OF DATE:09-11-2024 (18 Kartika 1946 SAKA)

Stations	Temperature Degrees celsius				Humidity percentage		Rainfall					Weather remarks
	Maximum		Minimum		At 0830 Hrs IST	Dep. from normal	Millimeters			Centimeters		
	Past 24 Hrs	Dep. from normal	Past 24 Hrs	Dep. from normal			Past 24 Hrs	Seasons total from	Departure from normal	Year's total from	Annual normal	
	°C	°C	°C	°C			%	%	mm	1-10-2024	mm	
Adiramapattinam	29.0	-1.5	23.9	0.5	87	0	2.4	340.8	16.1	90	124	r*
Chennai	31.9	1.6	25.5	1.9	88	3	3.3	470.8	37.6	125	140	r*
Chennai_AP	32.4	2.1	24.9	1.6	78	-6	tr	314.2	-122.5	115	138	d*
Coimbatore_AP	31.0	0.8	22.8	1.1	78	-6	0.0	383.3	178.5	73	59	m*
Coonoor	19.5	-0.1	13.0	0.0	92	6	0.0	581.8	94.8	172	159	
Cuddalore	32.6	2.6	23.8	0.4	90	2	0.0	325.6	-95.5	96	134	
Dharmapuri	31.0	1.8	21.7	0.9	79	-5	0.0	287.0	68.8	82	91	
Erode	33.6	2.5	17.0	-4.6	73	-4	0.0	296.0	--	70	--	
Kanyakumari	31.1	0.5	24.3	0.3	74	-6	0.4	231.1	12.0	82	75	
KarurParamathi	32.5	3.1	20.0	-1.8	74	-14	0.0	354.4	161.5	85	59	
Karaikal	31.1	1.3	24.9	0.9	94	7	0.4	439.0	-23.2	94	150	
Kodaikanal	17.3	0.6	10.0	-0.5	94	7	0.0	324.3	-33.3	133	158	
Madurai_City	30.2	-1.0	22.2	-0.5	87	10	1.8	404.0	--	84	--	r*
Madurai_AP	28.7	-2.2	23.1	0.0	90	9	2.6	230.4	-14.2	57	85	r*
Nagapattinam	29.9	0.0	24.0	-0.3	92	3	11.8	309.5	-125.4	83	143	r*
Namakkal	33.3	--	22.5	--	69	--	0.0	184.5	--	63	--	
Palayamkottai	29.6	-1.1	24.8	1.4	84	-1	6.4	69.8	-192.1	44	73	r*
Pamban	29.1	-1.5	23.5	-1.7	87	4	12.8	350.6	22.9	72	91	r*
Parangipettai	33.5	--	25.3	--	87	--	0.0	358.0	-84.9	82	139	
Puducherry	32.0	1.5	24.4	1.4	87	-2	0.0	228.2	-183.1	102	134	
Salem	32.2	1.5	21.9	0.2	66	-16	0.0	423.8	198.4	119	102	z*
Thanjavur	30.0	--	28.0	--	76	--	0.0	191.4	-95.3	50	95	
Thirupattur	28.2	-1.1	24.0	3.0	65	-21	0.0	268.8	93.8	95	95	
Tiruchirappalli_AP	31.5	0.8	23.6	0.2	80	-3	1.5	376.7	170.5	87	87	r*
Tiruthani	32.5	2.9	22.8	0.8	73	-11	0.0	178.0	-54.6	97	101	
Tondi	30.2	-0.6	24.9	0.9	84	-1	1.0	320.8	35.9	91	88	r*
Thoothukudi	30.6	0.0	24.7	1.2	87	1	35.1	122.8	-150.6	40	63	r*
Udagamandalam	18.4	-0.4	9.9	-0.3	91	0	0.2	206.0	-37.1	113	116	
Valparai	26.0	0.1	16.0	0.7	96	6	3.8	665.6	349.1	418	290	r*
Vellore	32.4	2.3	22.5	1.0	87	1	0.0	217.7	17.4	95	103	z*

*Weather at 0830 hours IST. Other remarks refer to preceding 24 hours. NA-Not avble D-Duststorm l-Lightning d-drizzle m-mist s-snow r-rain h-hail f-fog p-shower z-haze t-thunderstorm tr-rainfall not measurable. Tr-rainfall 0.01 to 0.49 cm AP-Airport plus sign omitted when departures above normal.

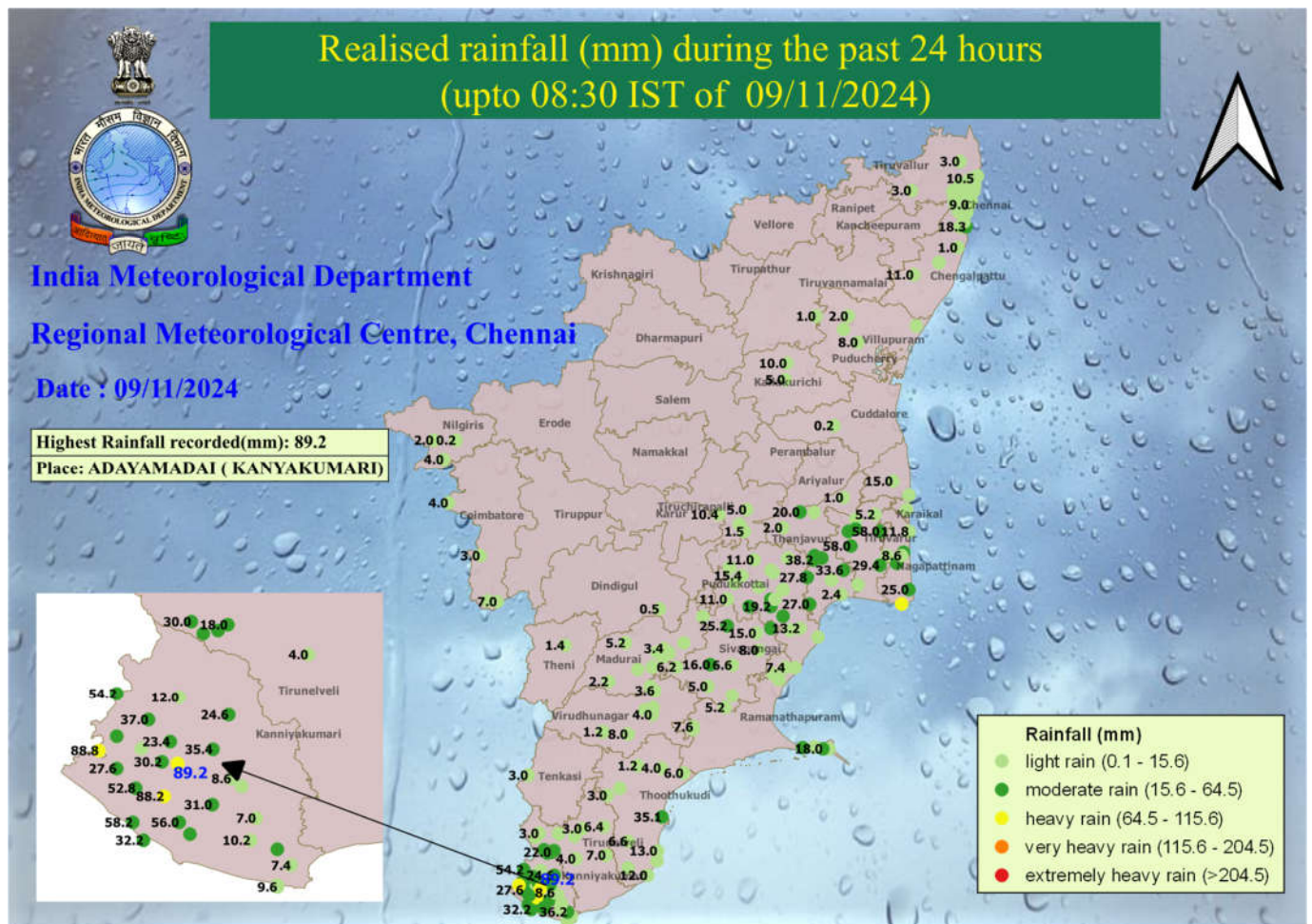
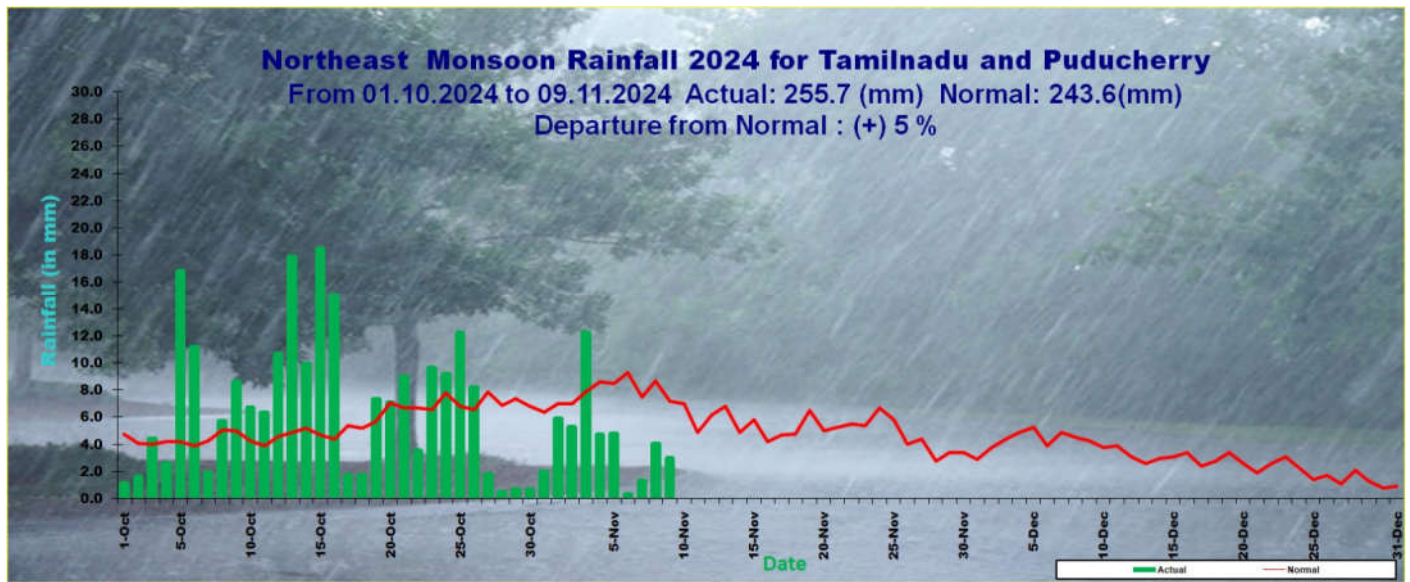
GOVERNMENT OF INDIA, MINISTRY OF EARTH SCIENCES

INDIA METEOROLOGICAL DEPARTMENT

REGIONAL METEOROLOGICAL CENTRE, CHENNAI

Districtwise daily / seasonal rainfall distribution for Tamil Nadu & Puducherry

NORTHEAST MONSOON RAINFALL 2024		09.11.2024			From 01.10.2024 to 09.11.2024		
CODE	NAME	ACTUAL in mm**	NORMAL in mm	PDN*	ACTUAL in mm	NORMAL in mm	PDN*
	STATES						
31	TAMIL NADU	3.0	7.2	-58	255.5	242.9	5
	MET. SUBDIVISIONS						
31	TAMIL NADU & PUDUCHERRY						
534	ARIYALUR	0.0	8.3	-100	176.8	232.9	-24
687	CHENGALPATTU	2.3	10.1	-77	248.0	343.4	-28
461	CHENNAI	2.2	10.6	-80	430.5	405.0	6
462	COIMBATORE	0.7	7.3	-90	411.7	224.9	83
463	CUDDALORE	0.0	11.3	-99	227.0	328.0	-31
464	DHARMAPURI	0.0	3.1	-100	223.4	209.5	7
465	DINDIGUL	0.1	9.7	-99	354.4	270.8	31
466	ERODE	0.0	6.3	-100	240.2	208.1	15
688	KALLAKURICHI	0.8	7.1	-89	189.4	227.3	-17
467	KANCHEEPURAM	0.0	8.8	-100	191.7	282.2	-32
468	KANYAKUMARI	32.6	11.7	179	432.4	341.7	27
636	KARAIKAL	0.4	19.9	-98	438.9	462.2	-5
469	KARUR	0.0	7.1	-100	223.6	182.4	23
470	KRISHNAGIRI	0.0	2.0	-100	274.0	198.1	38
471	MADURAI	1.2	6.9	-82	365.7	237.7	54
695	MAYILADUTHURAI	3.0	15.5	-80	266.6	395.1	-33
472	NAGAPATTINAM	28.3	13.9	104	264.5	400.2	-34
473	NAMAKKAL	0.0	3.7	-100	216.5	178.1	22
474	NILGIRIS	0.2	12.0	-98	346.3	313.2	11
475	PERAMBALUR	0.0	5.8	-100	179.8	231.8	-22
476	PUDUCHERRY	0.0	15.5	-100	217.9	411.3	-47
477	PUDUKKOTTAI	11.9	5.7	108	277.0	192.5	44
478	RAMANATHAPURAM	5.0	7.0	-28	258.0	273.7	-6
689	RANIPET	0.0	3.6	-100	184.6	203.4	-9
479	SALEM	0.0	4.1	-100	258.7	212.3	22
480	SIVAGANGA	10.4	7.6	36	366.1	247.8	48
690	TENKASI	0.3	10.5	-97	152.7	265.7	-43
481	THANJAVUR	9.1	8.9	2	264.4	265.5	0
482	THENI	0.1	7.2	-99	257.2	231.6	11
483	TIRUNELVELI	7.0	10.5	-34	163.5	246.9	-34
691	TIRUPATTUR	0.1	2.3	-98	286.5	164.9	74
535	TIRUPPUR	0.0	7.0	-100	301.4	198.7	52
484	TIRUVALLUR	0.8	6.8	-89	304.8	311.2	-2
485	TIRUVANNAMALAI	0.1	5.4	-98	211.5	239.6	-12
486	TIRUVARUR	25.4	10.1	151	270.7	313.0	-14
488	TOOTHUKUDI	4.5	8.5	-47	101.5	236.1	-57
487	TRICHY	0.4	7.1	-94	261.8	202.4	29
489	VELLORE	0.0	5.0	-100	230.6	204.2	13
490	VILLUPURAM	0.7	7.0	-90	189.0	258.2	-27
491	VIRUDHUNAGAR	1.9	6.5	-71	188.2	241.4	-22
	SUBDIVISION RAINFALL	3.0	7.2	-58	255.7	243.6	5
LEGEND	PDN*	Percentage Departure from Normal					
	**	Rainfall for the 24 hrs ending at 0630 hrs of date					





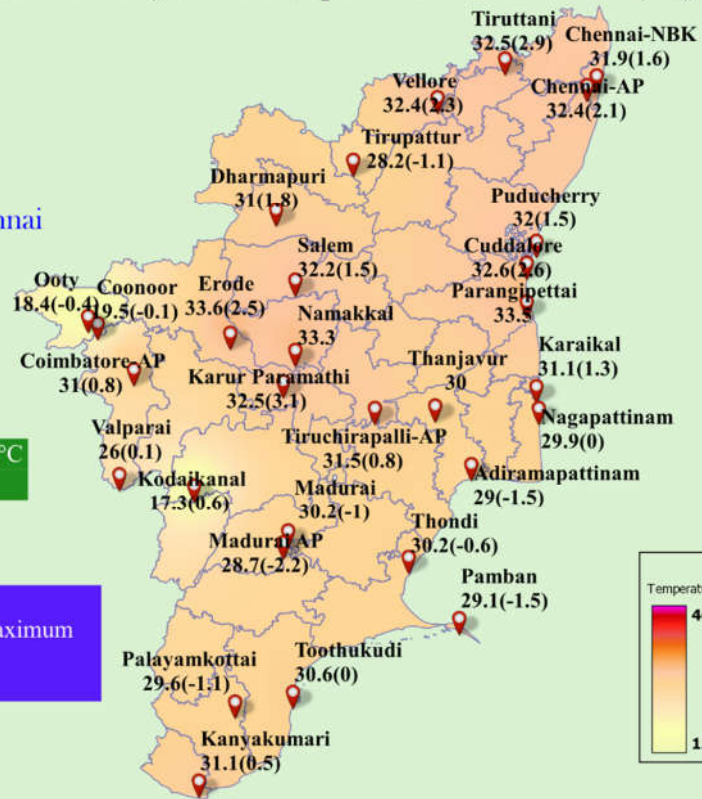
Realised Maximum Temperature (°C) in the past 24 Hrs (upto 0830 IST of 09/11/2024) and its departure from normal(°C)



India Meteorological Department
Regional Meteorological Centre, Chennai
Date: 09/11/2024

The highest temperature recorded : 33.6°C
Place : Erode

N.B. The departure from normal maximum temperature is given in brackets.



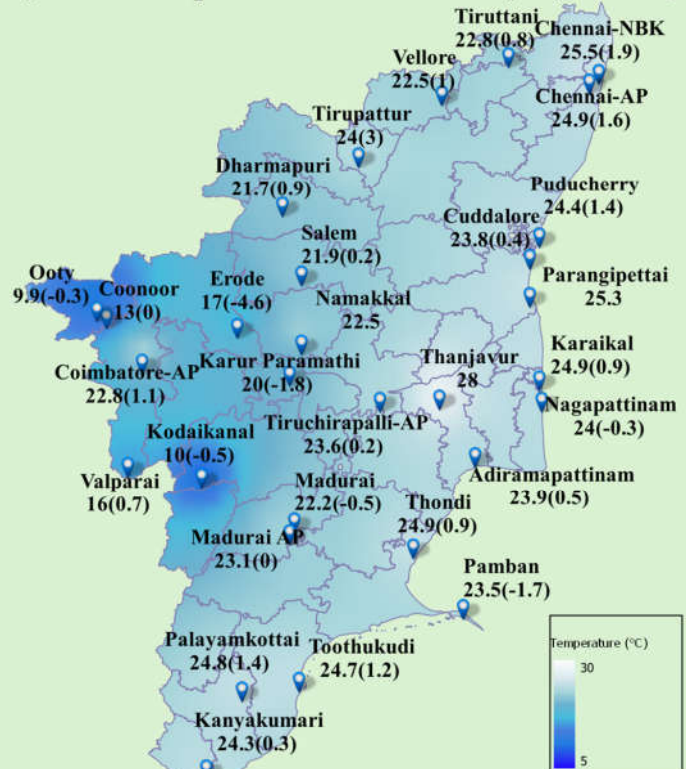
Realised Minimum Temperature (°C) in the past 24 Hrs (upto 0830 IST of 09/11/2024) and its departure from normal(°C)



India Meteorological Department
Regional Meteorological Centre, Chennai
Date : 09/11/2024

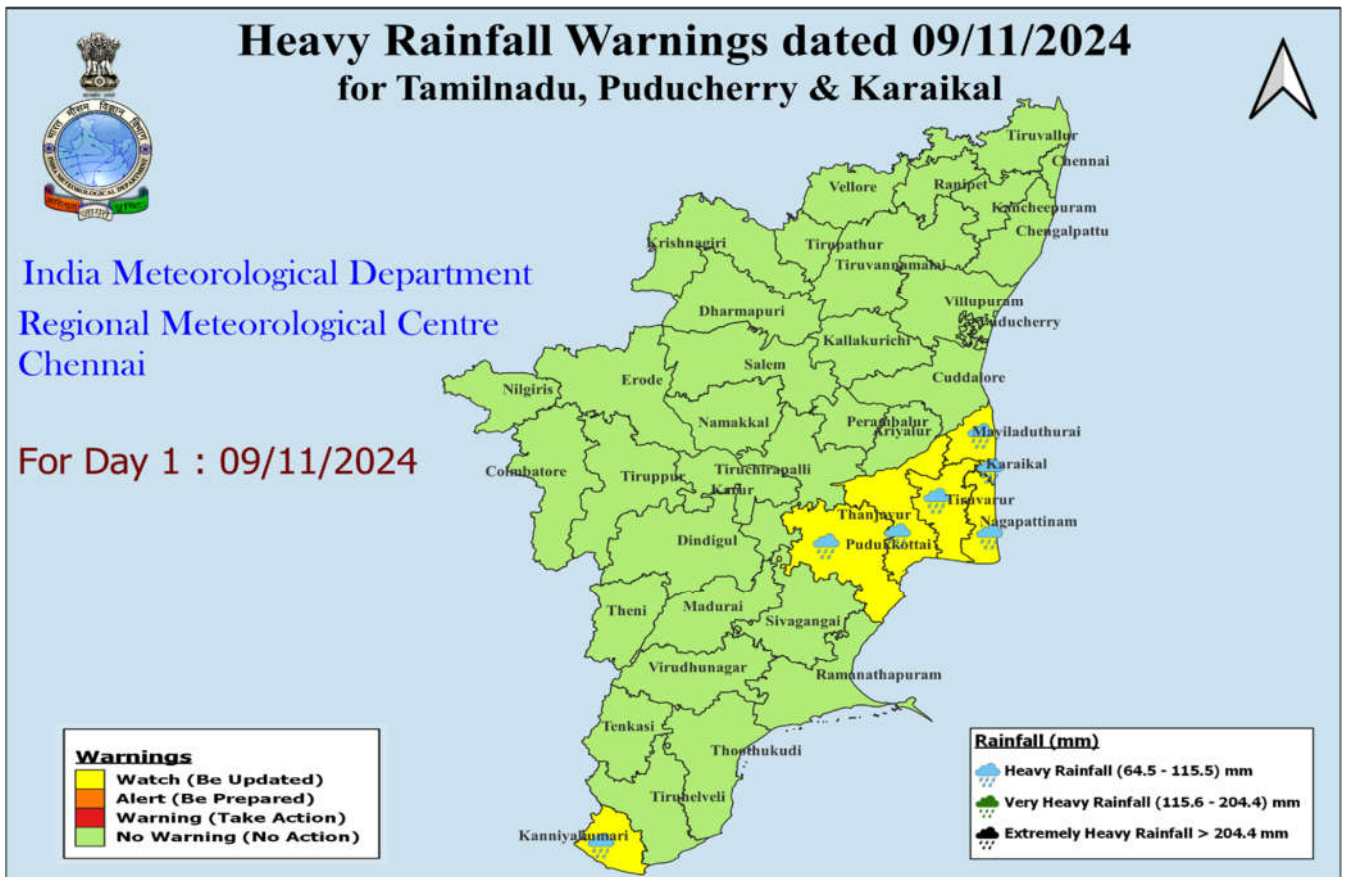
The lowest temperature recorded in the plains : 17° C
Place : Erode
The lowest temperature recorded in the hilly region : 9.9° C
Place : Ooty

N.B. The departure from normal minimum temperature is given in brackets.

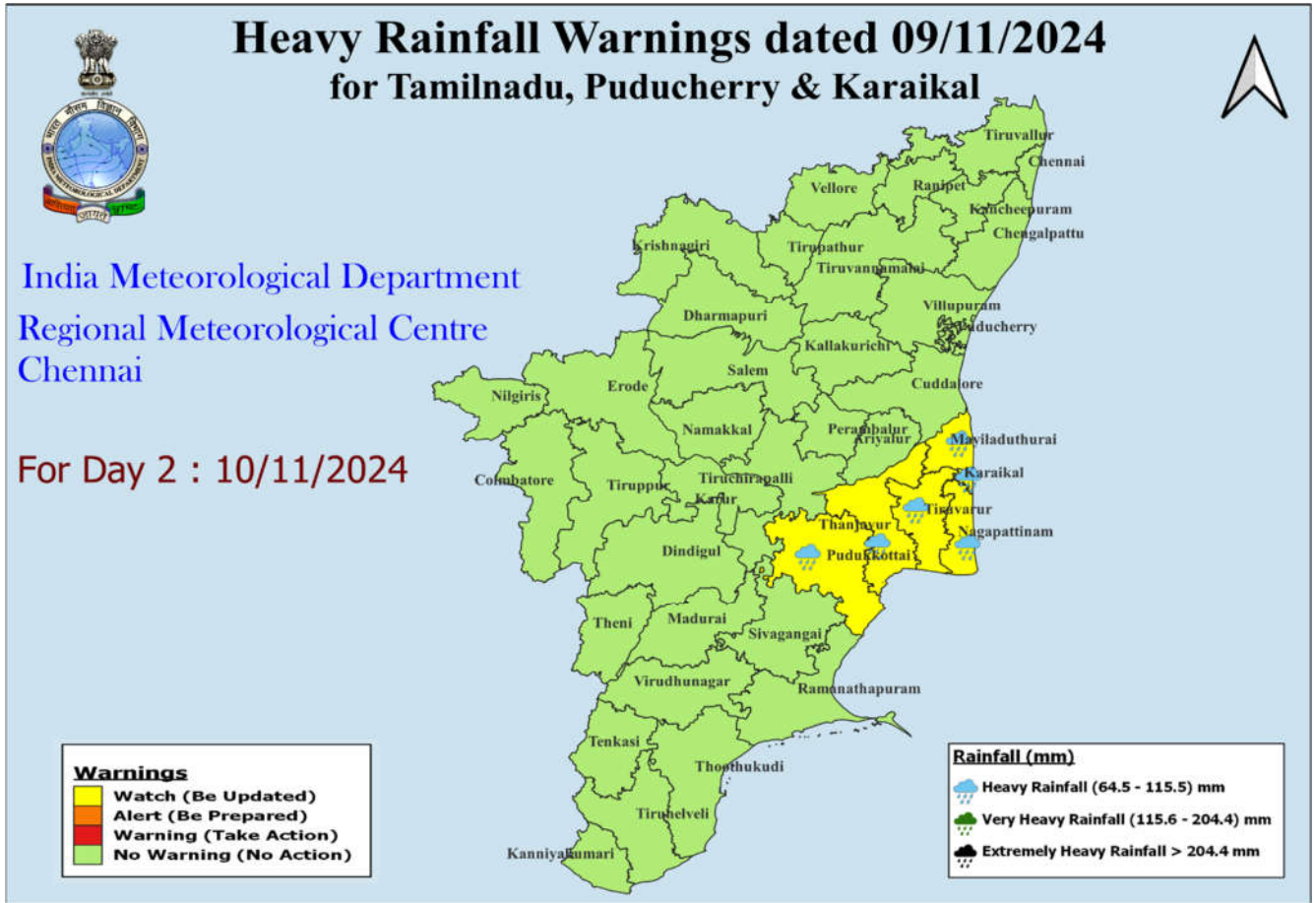


HEAVY RAINFALL WARNING

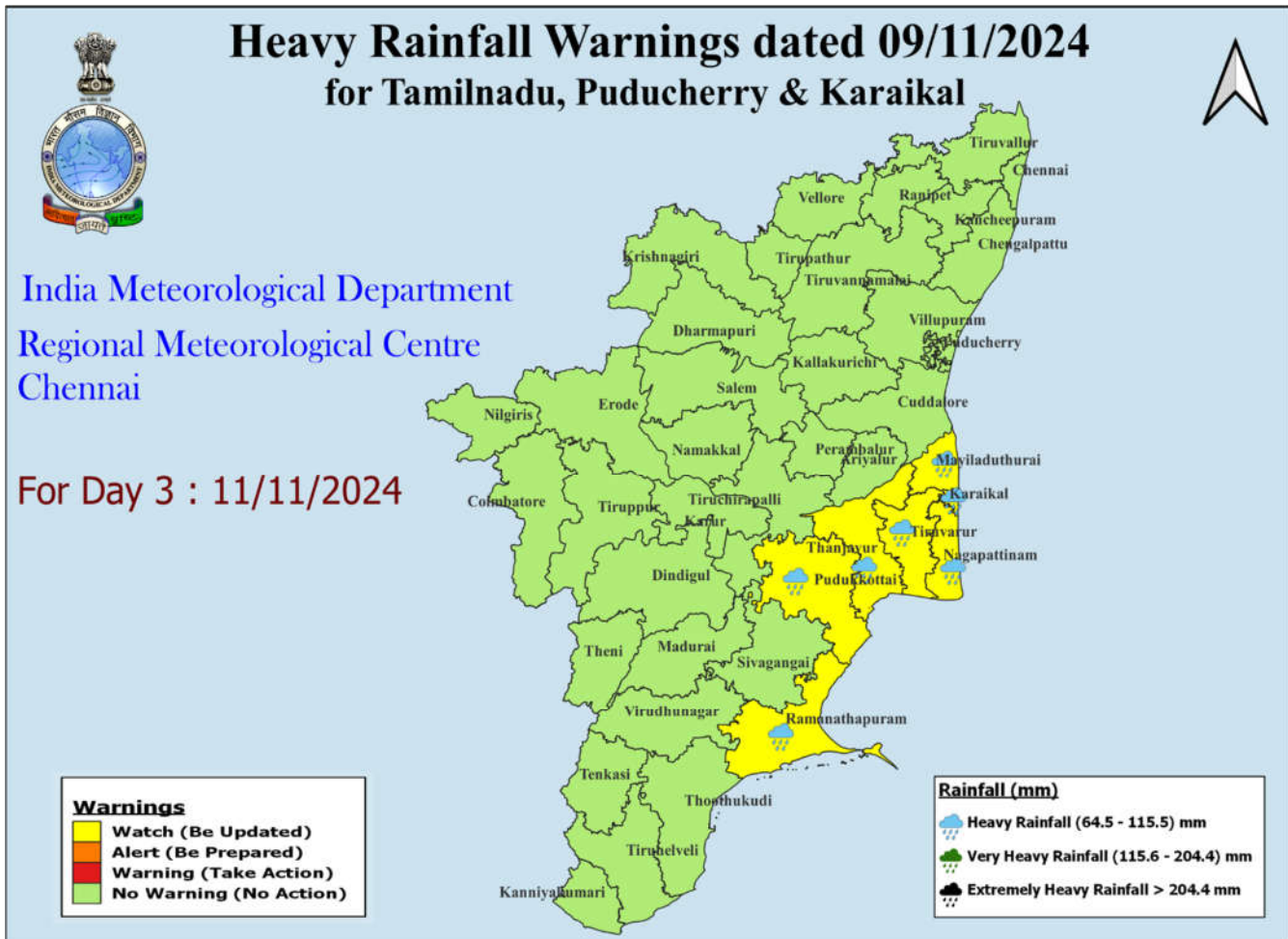
Day 1: 09.11.2024



Day 2 : 10.11.2024



Day 3: 11.11.2024



Day 4: 12.11.2024

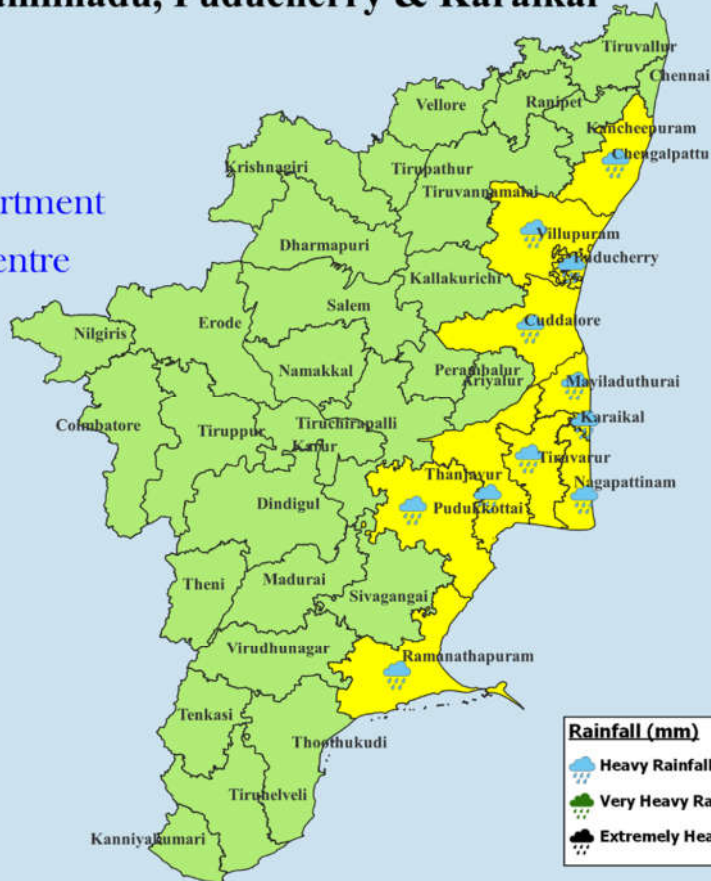


Heavy Rainfall Warnings dated 09/11/2024 for Tamilnadu, Puducherry & Karaikal



India Meteorological Department
Regional Meteorological Centre
Chennai

For Day 4 : 12/11/2024



Warnings

- Watch (Be Updated)
- Alert (Be Prepared)
- Warning (Take Action)
- No Warning (No Action)

Rainfall (mm)

- Heavy Rainfall (64.5 - 115.5) mm
- Very Heavy Rainfall (115.6 - 204.4) mm
- Extremely Heavy Rainfall > 204.4 mm

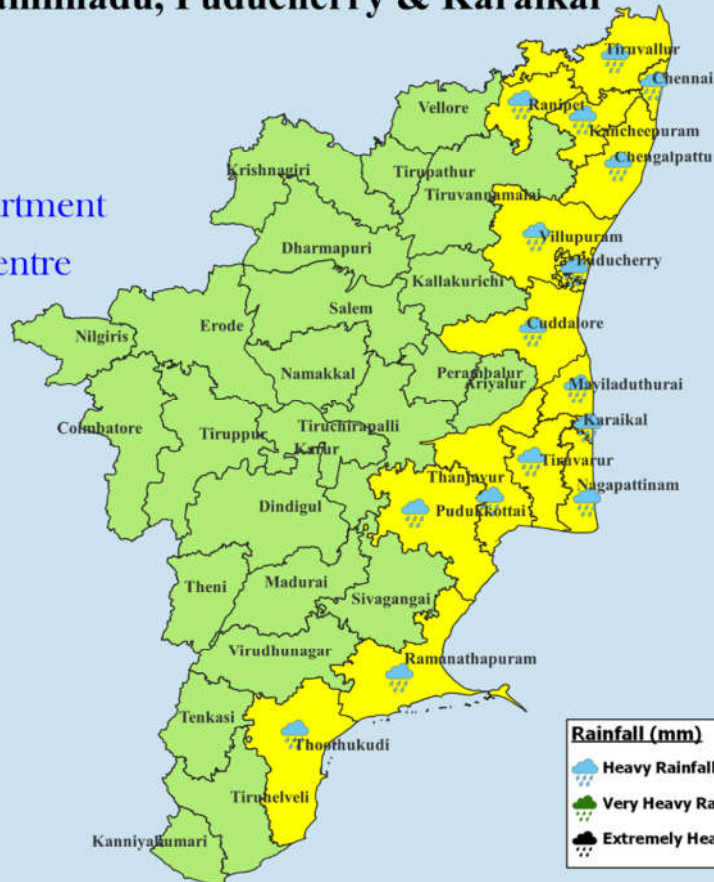
Day 5: 13.11.2024



India Meteorological Department
Regional Meteorological Centre
Chennai

For Day 5 : 13/11/2024

Heavy Rainfall Warnings dated 09/11/2024 for Tamilnadu, Puducherry & Karaikal



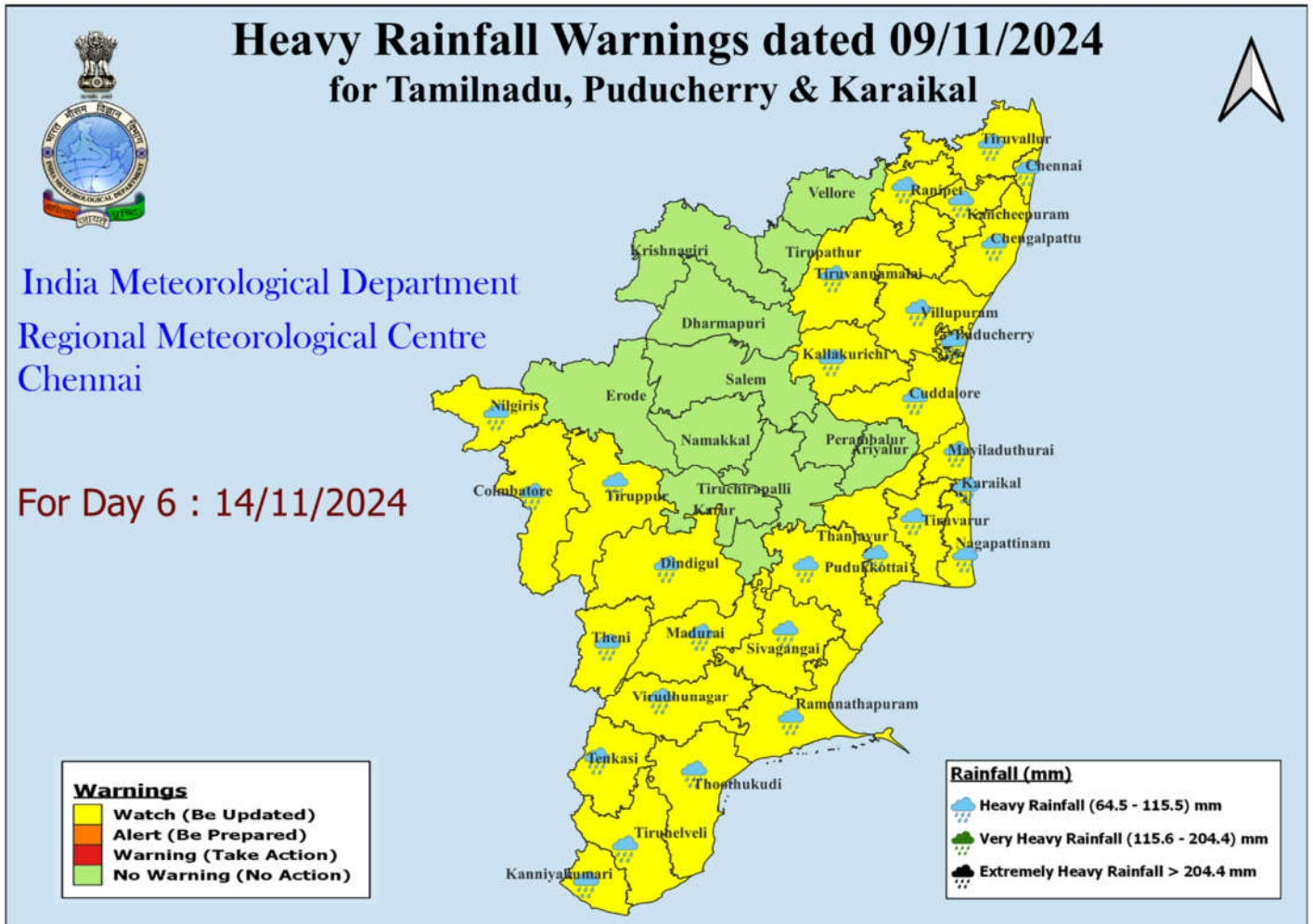
Warnings

- Watch (Be Updated)
- Alert (Be Prepared)
- Warning (Take Action)
- No Warning (No Action)

Rainfall (mm)

- Heavy Rainfall (64.5 - 115.5) mm
- Very Heavy Rainfall (115.6 - 204.4) mm
- Extremely Heavy Rainfall > 204.4 mm

Day 6: 14.11.2024



Day 7: 15.11.2024

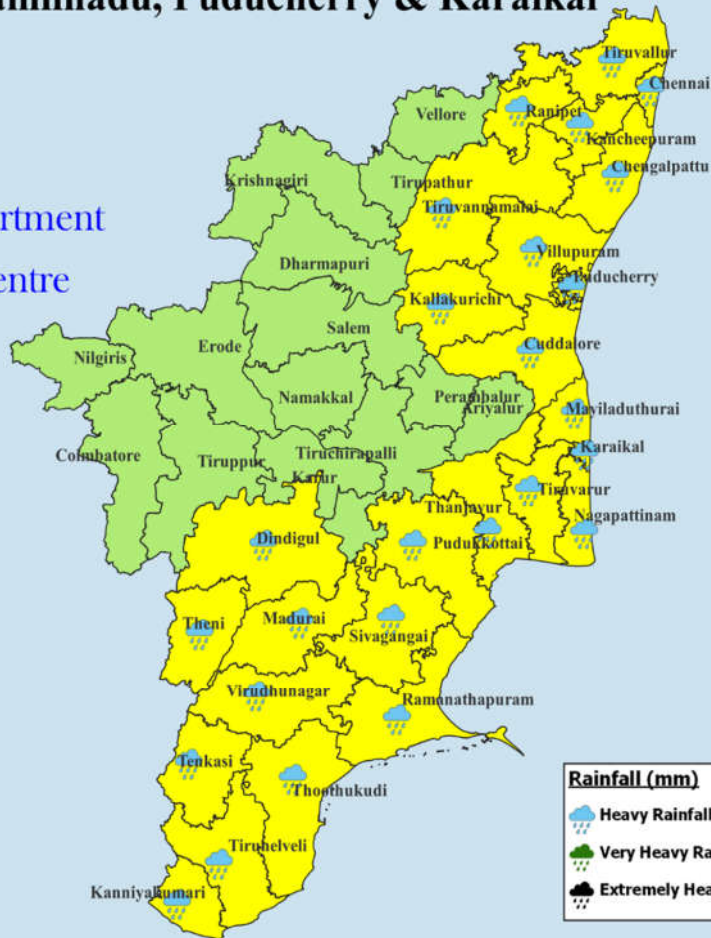


Heavy Rainfall Warnings dated 09/11/2024 for Tamilnadu, Puducherry & Karaikal



India Meteorological Department
Regional Meteorological Centre
Chennai

For Day 7 : 15/11/2024



Legends:

North Tamil Nadu (NTN) districts	Chennai, Kancheepuram, Chengalpattu, Tiruvallur, Cuddalore, Villupuram, Tirupattur, Vellore, Ranipet, Kallakurichi, Tiruvannamalai, Krishnagiri, Dharmapuri, Salem, Namakkal, Karur, Erode, Thanjavur, Tiruvarur, Mayiladuthurai, Nagapattinam, Pudukottai, Nilgiris, Coimbatore, Tiruppur, Tiruchirapalli, Ariyalur, Perambalur.
Interior Tamil Nadu (ITN) districts	Tirupattur, Vellore, Ranipet, Kallakurichi, Tiruvannamalai, Kancheepuram, Krishnagiri, Dharmapuri, Salem, Namakkal, Karur, Erode, Nilgiris, Coimbatore, Tiruppur, Tiruchirapalli, Ariyalur, Perambalur, Sivagangai, Virudhunagar, Theni, Dindigul, Madurai, Thenkasi.
North interior Tamil Nadu (NITN) districts	Tirupattur, Vellore, Ranipet, Kallakurichi, Tiruvannamalai, Kancheepuram, Krishnagiri, Dharmapuri, Salem, Namakkal, Karur, Erode, Nilgiris, Coimbatore, Tiruppur, Tiruchirapalli, Ariyalur and Perambalur.
South interior Tamil Nadu (SITN) districts	Sivagangai, Virudhunagar, Theni, Dindigul, Madurai, Thenkasi.
Coastal Tamil Nadu (CTN) districts	Tiruvallur, Chennai, Chengalpattu, Villupuram, Cuddalore, Thanjavur, Tiruvarur, Mayiladuthurai, Nagapattinam, Pudukottai, Ramanathapuram, Thoothukudi, Tirunelveli, Kanyakumari.
North Coastal Tamil Nadu (NCTN) districts	Tiruvallur, Chennai, Chengalpattu, Villupuram, Cuddalore, Thanjavur, Tiruvarur, Mayiladuthurai, Nagapattinam, Pudukottai.
South Coastal Tamil Nadu (SCTN) districts	Ramanathapuram, Thoothukudi, Tirunelveli, Kanyakumari.
Delta Districts	Thanjavur, Tiruvarur, Nagapattinam, Mayiladuthurai, Pudukottai and Karaikal area.
Delta and Adjoining districts	Thanjavur, Tiruvarur, Nagapattinam, Mayiladuthurai, Pudukottai, Karaikal and Tiruchirapalli, Perambalur, Ariyalur, Cuddalore.
Western Ghat districts	Nilgiris, Coimbatore, Tiruppur, Theni, Dindigul, Thenkasi, Virudhunagar
PDC	Puducherry and Karaikal

For more details visit www.mausam.imd.gov.in/chennai