

	இந்திய அரசு இந்திய வானிலை ஆய்வு துறை மண்டல வானிலை ஆய்வு மையம் 6, கல்லூரி சாலை, சென்னை 600006 - தொலைபேசி : 044- 28271951		GOVERNMENT OF INDIA INDIA METEOROLOGICAL DEPARTMENT Regional Meteorological Centre No. 6, College Road, Chennai - 600006 Phone: 044- 28271951
---	---	---	---

DATE : 18-10-2024	Time of Issue: 1200 Hrs IST
--------------------------	------------------------------------

FISHERMEN WARNING

FOR TAMIL NADU COASTS	
DAY	NO WARNING
Day 1 (18.10.2024)	Squally weather with wind speed 35 kmph to 45 kmph gusting to 55 kmph is likely to prevail over Lakshadweep area and adjoining Comorin area.
Fishermen are advised not to venture into the above sea areas during the mentioned period above.	

FOR OTHER THAN TAMILNADU COASTS	
DAY	WARNING
Day 1 (18.10.2024)	Squally weather with wind speed 35 kmph to 45 kmph gusting to 55 kmph is likely to prevail along & off Kerala Coast, Lakshadweep area, Karnataka Coast, over Eastcentral Arabian sea and adjoining Southeast Arabian sea.
Day 2 (19.10.2024)	Squally weather with wind speed 35 kmph to 45 kmph gusting to 55 kmph is likely to prevail along & off Kerala Coast, Lakshadweep area, Karnataka Coast, over Eastcentral Arabian sea and adjoining Westcentral Arabian sea, Northeast Arabian sea.
Day 3 (20.10.2024)	Squally weather with wind speed 35 kmph to 45 kmph gusting to 55 kmph is likely to prevail along & off Kerala Coast, Lakshadweep area, Karnataka Coast, over Eastcentral Arabian sea and adjoining Westcentral Arabian sea, North Arabian sea, over Andaman sea.
Day 4 (21.10.2024)	Squally weather with wind speed 35 kmph to 45 kmph gusting to 55 kmph is likely to prevail over Eastcentral Arabian sea and adjoining Westcentral Arabian sea, North Arabian sea, over Andaman sea and adjoining Eastcentral and Southeast Bay of Bengal.
Day 5 (22.10.2024)	Squally weather with wind speed 35 kmph to 45 kmph gusting to 55 kmph is likely to prevail over Andaman sea, Central and adjoining South Bay of Bengal.
Fishermen are advised not to venture into the above sea areas during the mentioned period above.	

OCEAN WATCH/SWELL SURGE WATCH/HIGH WAVE WATCH BY INCOIS

1. TAMILNADU

KANNIYAKU MARI	SWELL SURGE ALERT	Swell Surge Alert for the coast of KANNIYAKUMARI,TAMIL NADU from Neerodi To Arockiyapuram. Swell waves in the range of 16.0 - 19.0 sec period with 0.5 - 1.0 m height are forecasted during 17:30 hours on 17-10-2024 to 23:30 hours on 18-10-2024. It advised that there is a possibility of surging of waves, boats to ply with utmost vigilance, recreation with due care.
NAGAPPATTI NAM SOUTH	OCEAN CURRENT WATCH	Ocean Currents Watch for the coast of NAGAPPATTINAM SOUTH, TAMILNADU from Point Calimer To Samanthanpettai. Surface current speeds in the range of 0.5 - 0.5 m/sec are forecasted during 13:00 hours on 18-10-2024 to 13:00 hours on 19-10-2024. It advised that no immediate action is required.
RAMANATHA PURAM	SWELL SURGE ALERT	Swell Surge Alert for the coast of RAMANATHAPURAM,TAMIL NADU from Rojma Nagar To Theerthaandathanam. Swell waves in the range of 16.0 - 19.0 sec period with 0.5 - 1.0 m height are forecasted till 23:30 hours on 18-10-2024. It advised that there is a possibility of surging of waves, boats to ply with utmost vigilance, recreation with due care.
	HIGH WAVE WATCH	High Wave Watch for the coast of RAMANATHAPURAM,TAMIL NADU from Rojma Nagar To Theerthaandathanam. High waves in the range of 1.8 - 2.3 meters are forecasted till 23:30 hours on 18-10-2024. It advised that no immediate action is required.
THOOTHUKK UDI	SWELL SURGE ALERT	Swell Surge Alert for the coast of THOOTHUKKUDI,TAMIL NADU from Periyathalai To Vembar. Swell waves in the range of 16.0 - 19.0 sec period with 0.5 - 1.0 m height are forecasted till 23:30 hours on 18-10-2024. It advised that there is a possibility of surging of waves, boats to ply with utmost vigilance, recreation with due care
	HIGH WAVE WATCH	High Wave Watch for the coast of THOOTHUKKUDI,TAMIL NADU from Periyathalai To Vembar. High waves in the range of 1.8 - 2.3 meters are forecasted till 11:30 hours on 18-10-2024. It advised that no immediate action is required.
TIRUNELVELI	SWELL SURGE ALERT	Swell Surge Alert for the coast of TIRUNELVELI,TAMIL NADU from Kuttapulli To Kooduthalai. Swell waves in the range of 16.0 - 19.0 sec period with 0.5 - 1.0 m height are forecasted till 23:30 hours on 18-10-2024. It advised that there is a possibility of surging of waves, boats to ply with utmost vigilance, recreation with due care.
	HIGH WAVE WATCH	High Wave Watch for the coast of TIRUNELVELI,TAMIL NADU from Kuttapulli To Kooduthalai. High waves in the range of 1.9 - 2.4 meters are forecasted till 14:30 hours on 18-10-2024. It advised that no immediate action is required.

2. ANDHRA PRADESH

EAST GODAVARI	SWELL SURGE ALERT	Swell Surge Alert for the coast of Andhra Pradesh. Swell waves in the range of 14.0 - 21.0 sec period with 0.9 - 1.5 m height are forecasted till 08:30 hours on 19-10-2024. It advised that there is a possibility of surging of waves, boats to ply with utmost vigilance, recreation with due care.
	OCEAN CURRENT WATCH	Ocean Currents Watch for the coast of EAST GODAVARI, ANDHRA PRADESH from Antarvedi To Perumallapuram. Surface current speeds in the range of 0.8 - 0.9 m/sec are forecasted during 16:00 hours on 17-10-2024 to 19:00 hours on 19-10-2024. It advised that no immediate action is required.
GUNTUR	SWELL SURGE ALERT	Swell Surge Alert for the coast of Andhra Pradesh. Swell waves in the range of 14.0 - 21.0 sec period with 0.9 - 1.5 m height are forecasted till 08:30 hours on 19-10-2024. It advised that there is a possibility of surging of waves, boats to ply with utmost vigilance, recreation with due care.
	OCEAN CURRENT WATCH	Ocean Currents Watch for the coast of GUNTUR, ANDHRA PRADESH from Bestapalem Bapatla To Nizampatnam. Surface current speeds in the range of 0.4 - 0.6 m/sec are forecasted during 16:00 hours on 17-10-2024 to 19:00 hours on 18-10-2024. It advised that no immediate action is required.
KRISHNA	SWELL SURGE ALERT	Swell Surge Alert for the coast of Andhra Pradesh. Swell waves in the range of 14.0 - 21.0 sec period with 0.9 - 1.5 m height are forecasted till 08:30 hours on 19-10-2024. It advised that there is a possibility of surging of waves, boats to ply with utmost vigilance, recreation with due care.
	OCEAN CURRENT WATCH	Ocean Currents Watch for the coast of KRISHNA, ANDHRA PRADESH from Nachugunta To Pedda Gollapalem. Surface current speeds in the range of 0.4 - 0.5 m/sec are forecasted during 16:00 hours on 18-10-2024 to 01:00 hours on 19-10-2024. It advised that no immediate action is required.
NELLORE	SWELL SURGE ALERT	Swell Surge Alert for the coast of Andhra Pradesh. Swell waves in the range of 14.0 - 21.0 sec period with 0.9 - 1.5 m height are forecasted till 08:30 hours on 19-10-2024. It advised that there is a possibility of surging of waves, boats to ply with utmost vigilance, recreation with due care.
PRAKASAM	SWELL SURGE ALERT	Swell Surge Alert for the coast of Andhra Pradesh. Swell waves in the range of 14.0 - 21.0 sec period with 0.9 - 1.5 m height are forecasted till 08:30 hours on 19-10-2024. It advised that there is a possibility of surging of waves, boats to ply with utmost vigilance, recreation with due care.
SRIKAKULA M	SWELL SURGE ALERT	Swell Surge Alert for the coast of Andhra Pradesh. Swell waves in the range of 14.0 - 21.0 sec period with 0.9 - 1.5 m height are forecasted till 08:30 hours on 19-10-2024. It advised that there is a possibility of surging of waves, boats to ply with utmost vigilance, recreation with due care.

	OCEAN CURRENT WATCH	Ocean Currents Watch for the coast of SRIKAKULAM,ANDHRA PRADESH from Ramachandrapuram To Kaviti. Surface current speeds in the range of 0.9 - 1.0 m/sec are forecasted till 19:00 hours on 19-10-2024. It advised that no immediate action is required.
VISHAKHAPATNAM	SWELL SURGE ALERT	Swell Surge Alert for the coast of Andhra Pradesh. Swell waves in the range of 14.0 - 21.0 sec period with 0.9 - 1.5 m height are forecasted till 08:30 hours on 19-10-2024. It advised that there is a possibility of surging of waves, boats to ply with utmost vigilance, recreation with due care.
	OCEAN CURRENT ALERT	Ocean Currents Alert for the coast of VISAKHAPATNAM,ANDHRA PRADESH from Palmanpeta To Bhimunipatnam. Surface current speeds in the range of 1.0 - 1.1 m/sec are forecasted during 04:00 hours on 19-10-2024 to 19:00 hours on 19-10-2024. It advised that Harbour & marine operations to be careful.
VIZIANAGARAM	SWELL SURGE ALERT	Swell Surge Alert for the coast of Andhra Pradesh. Swell waves in the range of 14.0 - 21.0 sec period with 0.9 - 1.5 m height are forecasted till 08:30 hours on 19-10-2024. It advised that there is a possibility of surging of waves, boats to ply with utmost vigilance, recreation with due care.
	OCEAN CURRENT WATCH	Ocean Currents Watch for the coast of VIZIANAGARAM,ANDHRA PRADESH from Mukkam To Chintapalli. Surface current speeds in the range of 0.9 - 1.0 m/sec are forecasted till 19:00 hours on 19-10-2024. It advised that no immediate action is required.
WEST GODAVARI	SWELL SURGE ALERT	Swell Surge Alert for the coast of Andhra Pradesh. Swell waves in the range of 14.0 - 21.0 sec period with 0.9 - 1.5 m height are forecasted till 08:30 hours on 19-10-2024. It advised that there is a possibility of surging of waves, boats to ply with utmost vigilance, recreation with due care.

3. KARNATAKA

DAKSHINA KANNADA	SWELL SURGE ALERT	Swell Surge Alert for the coast of Karnataka. Swell waves in the range of 16.0 -18.0 sec period with 0.9 - 1.0 m height are forecasted till 23:30 hours on 18-10-2024. It advised that there is a possibility of surging of waves, boats to ply with utmost vigilance, recreation with due care.
UDUPI	SWELL SURGE ALERT	Swell Surge Alert for the coast of Karnataka. Swell waves in the range of 16.0 -18.0 sec period with 0.9 - 1.0 m height are forecasted till 23:30 hours on 18-10-2024. It advised that there is a possibility of surging of waves, boats to ply with utmost vigilance, recreation with due care.
UTTARA KANNADA	SWELL SURGE ALERT	Swell Surge Alert for the coast of Karnataka. Swell waves in the range of 16.0 -18.0 sec period with 0.9 - 1.0 m height are forecasted till 23:30 hours on 18-10-2024. It advised that there is a possibility of surging of waves, boats to ply with utmost vigilance, recreation with due care.

4. LAKSHADWEEP

AGATTI	SWELL SURGE WATCH	Swell Surge Alert for LAKSHADWEEP Islands. Swell waves in the range of 16.0 - 18.0 sec period with 0.5 - 1.3 m height are forecasted till 23:30 hours on 18-10-2024. It advised that there is a possibility of surging of waves, boats to ply with utmost vigilance, recreation with due care.
AMINI	SWELL SURGE ALERT	Swell Surge Alert for LAKSHADWEEP Islands. Swell waves in the range of 16.0 - 18.0 sec period with 0.5 - 1.3 m height are forecasted till 23:30 hours on 18-10-2024. It advised that there is a possibility of surging of waves, boats to ply with utmost vigilance, recreation with due care.
ANDROTH	SWELL SURGE ALERT	Swell Surge Alert for LAKSHADWEEP Islands. Swell waves in the range of 16.0 - 18.0 sec period with 0.5 - 1.3 m height are forecasted till 23:30 hours on 18-10-2024. It advised that there is a possibility of surging of waves, boats to ply with utmost vigilance, recreation with due care.
KAVARATTI	SWELL SURGE WATCH	Swell Surge Alert for LAKSHADWEEP Islands. Swell waves in the range of 16.0 - 18.0 sec period with 0.5 - 1.3 m height are forecasted till 23:30 hours on 18-10-2024. It advised that there is a possibility of surging of waves, boats to ply with utmost vigilance, recreation with due care.
MINICOY	SWELL SURGE ALERT	Swell Surge Alert for LAKSHADWEEP Islands. Swell waves in the range of 16.0 - 18.0 sec period with 0.5 - 1.3 m height are forecasted till 23:30 hours on 18-10-2024. It advised that there is a possibility of surging of waves, boats to ply with utmost vigilance, recreation with due care.

5. KERALA

ALAPUZZHA	SWELL SURGE ALERT	Swell Surge Alert for the coast of ALAPPUZHA,KERALA from Chellanum To AzheekalJetty. Swell waves in the range of 16.0 - 18.0 sec period with 0.5 - 1.3 m height are forecasted till 02:30 hours on 18-10-2024. It advised that there is a possibility of surging of waves, boats to ply with utmost vigilance, recreation with due care.
ERNAKULAM	SWELL SURGE ALERT	Swell Surge Alert for the coast of ERNAKULAM,KERALA from Munambam FH To Maruvakad. Swell waves in the range of 16.0 - 18.0 sec period with 0.5 - 1.3 m height are forecasted till 02:30 hours on 18-10-2024. It advised that there is a possibility of surging of waves, boats to ply with utmost vigilance, recreation with due care.
KANNUR	SWELL SURGE ALERT	Swell Surge Alert for the coast of KANNUR,KERALA from Valapattanam To New Mahe. Swell waves in the range of 16.0 - 18.0 sec period with 0.5 - 1.3 m height are forecasted till 02:30 hours on 18-10-2024. It advised that there is a possibility of surging of waves, boats to ply with utmost vigilance, recreation with due care.
KASARGOD, KANNUR	SWELL SURGE ALERT	well Surge Alert for the coast of KASARAGOD, KANNUR,KERALA from Kunzhathur To Kotte Kunnu. Swell waves in the range of 16.0 - 18.0 sec period with 0.5 - 1.3 m height are forecasted till 02:30 hours on 18-10-2024. It advised that there is a possibility of surging of waves, boats to ply

		with utmost vigilance, recreation with due care.
KOLLAM	SWELL SURGE ALERT	Swell Surge Alert for the coast of KOLLAM,KERALA from Alappattu To Edava. Swell waves in the range of 16.0 - 18.0 sec period with 0.5 - 1.3 m height are forecasted till 02:30 hours on 18-10-2024. It advised that there is a possibility of surging of waves, boats to ply with utmost vigilance, recreation with due care.
KOZHIKODE	SWELL SURGE ALERT	Swell Surge Alert for the coast of KOZHIKODE,KERALA from Chombala FH To Ramanattukara. Swell waves in the range of 16.0 - 18.0 sec period with 0.5 - 1.3 m height are forecasted till 02:30 hours on 18-10-2024. It advised that there is a possibility of surging of waves, boats to ply with utmost vigilance, recreation with due care.
MALLAPURAM	SWELL SURGE ALERT	Swell Surge Alert for the coast of MALAPPURAM,KERALA from Kadaludinagaram To Palappetty. Swell waves in the range of 16.0 - 18.0 sec period with 0.5 - 1.3 m height are forecasted till 02:30 hours on 18-10-2024. It advised that there is a possibility of surging of waves, boats to ply with utmost vigilance, recreation with due care.
THIRUVANANTHAPURAM	SWELL SURGE ALERT	Swell Surge Alert for the coast of THIRUVANANTHAPURAM,KERALA from Kappil To Poovar. Swell waves in the range of 16.0 - 18.0 sec period with 0.5 - 1.3 m height are forecasted till 02:30 hours on 18-10-2024. It advised that there is a possibility of surging of waves, boats to ply with utmost vigilance, recreation with due care.
THRISSUR	SWELL SURGE ALERT	Swell Surge Alert for the coast of THRISSUR,KERALA from Attupuram To Kodungallur. Swell waves in the range of 16.0 - 18.0 sec period with 0.5 - 1.3 m height are forecasted till 02:30 hours on 18-10-2024. It advised that there is a possibility of surging of waves, boats to ply with utmost vigilance, recreation with due care.

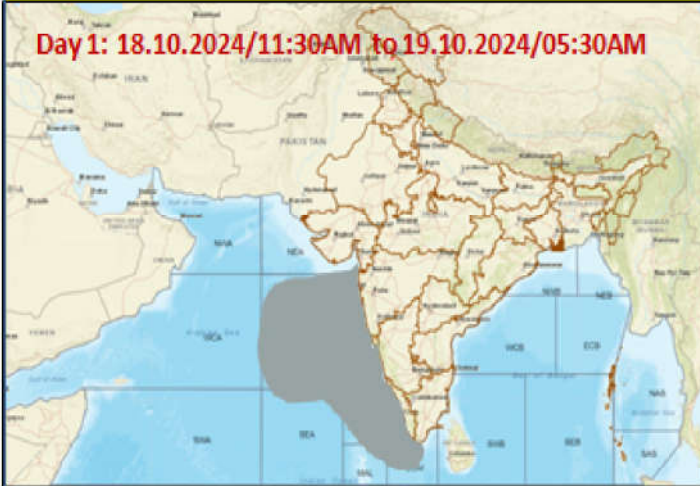
6. PUDUCHERRY

MAHE	SWELL SURGE ALERT	Swell Surge Alert for the coast of MAHE,PUDUCHERRY from Koloth To Azhikal. Swell waves in the range of 16.0 - 18.0 sec period with 0.5 - 1.3 m height are forecasted till 02:30 hours on 18-10-2024. It advised that there is a possibility of surging of waves, boats to ply with utmost vigilance, recreation with due care.
------	-------------------------	--

Duty Officer,
For Director In-Charge
Regional Weather Forecasting Centre
Regional Meteorological Centre Chennai

Fishermen Warning Graphics

Day 1: 18.10.2024/11:30AM to 19.10.2024/05:30AM



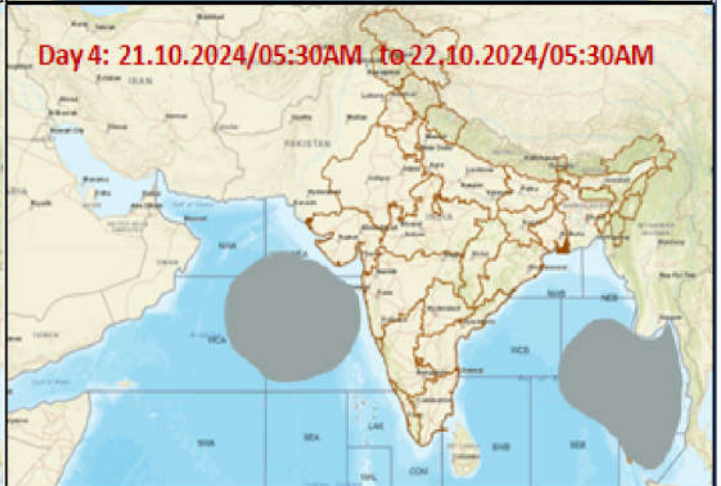
Day 2: 19.10.2024/05:30AM to 20.10.2024/05:30AM



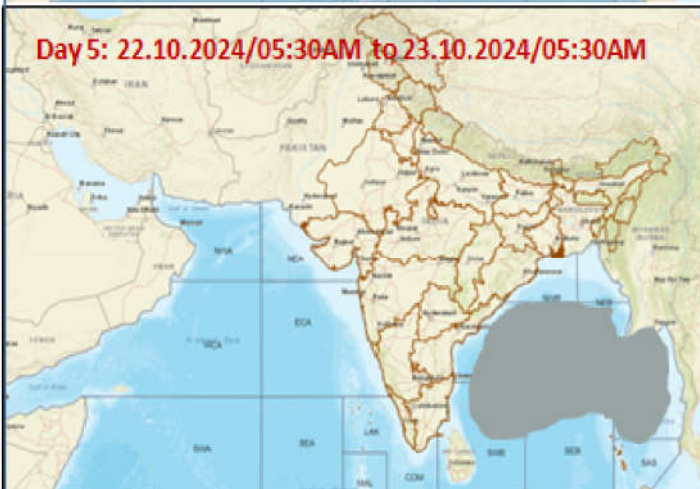
Day 3: 20.10.2024/05:30AM to 21.10.2024/05:30AM



Day 4: 21.10.2024/05:30AM to 22.10.2024/05:30AM



Day 5: 22.10.2024/05:30AM to 23.10.2024/05:30AM



Squally Weather with wind speed 35-45 kmph gusting to 55 kmph

Fishermen are advised not to venture into the marked areas.

