

	<p>இந்திய அரசு இந்திய வானிலை ஆய்வு துறை மண்டல வானிலை ஆய்வு மையம் 6, கல்லூரி சாலை, சென்னை 600006 - தொலைபேசி : 044- 28271951</p>		<p>GOVERNMENT OF INDIA INDIA METEOROLOGICAL DEPARTMENT Regional Meteorological Centre No. 6, College Road, Chennai - 600006 Phone: 044- 28271951</p>
---	---	---	---

DATE : 02-01-2025	Time of Issue: 0530 Hrs IST
-------------------	-----------------------------

FISHERMEN WARNING

FOR TAMILNADU COASTS	
Day 1 (02.01.2025) to Day 3 (04.01.2025)	Squally weather with wind speed 35 kmph to 45 kmph gusting to 55 kmph is likely to prevail over South Tamilnadu Coast, Gulf of Mannar and Comorin area.
Fishermen are advised not to venture into the above sea areas during the above mentioned period.	
Day 4 (05.01.2025)	Nil

FOR OTHER THAN TAMILNADU COASTS	
Day 1 (02.01.2025)	Squally weather with wind speed 35 kmph to 45 kmph gusting to 55 kmph is likely to prevail over Maldives area, some southern parts of Southwest Bay of Bengal.
Day 2 (03.01.2025) & Day 3 (04.01.2025)	Squally weather with wind speed 35 kmph to 45 kmph gusting to 55 kmph is likely to prevail over Maldives area and Southern parts of Southeast Arabian Sea.
Fishermen are advised not to venture into the above sea areas during the above mentioned period.	
Day 4 (05.01.2025)	Nil

OCEAN CURRENT ALERT/SWELL SURGE ALERT/HIGH WAVE ALERT BY INCOIS**1. TAMILNADU & PUDUCHERRY**

CHENNAI	OCEAN CURRENT ALERT	Ocean Currents Alert for the coast of CHENNAI,TAMIL NADU from Palavakkam To Lakshmipuram Odaikuppam. Surface current speeds in the range of 1.0 - 1.1 m/sec are forecasted till 13:00 hours on 02-01-2025. It advised that Harbour & marine operations to be careful.
KANCHEEPURAM	OCEAN CURRENT ALERT	Ocean Currents Alert for the coast of KANCHEEPURAM,TAMIL NADU from Alambaraikuppam To Chinna Neelankarai. Surface current speeds in the range of 1.1 - 1.1 m/sec are forecasted till 13:00 hours on 02-01-2025. It advised that Harbour & marine operations to be careful.
NAGAPPATTINAM NORTH	OCEAN CURRENT ALERT	Ocean Currents Alert for the coast of NAGAPPATTINAM NORTH,TAMIL NADU from Chinnorpettai To Pazhayar. Surface current speeds in the range of 1.0 - 1.1 m/sec are forecasted till 01:00 hours on 01-01-2025. It advised that Harbour & marine operations to be careful.
THIRUVALLUR	OCEAN CURRENT ALERT	Ocean Currents Alert for the coast of THIRUVALLUR,TAMIL NADU from Royapuram To Pulicat. Surface current speeds in the range of 1.0 - 1.1 m/sec are forecasted till 04:00 hours on 02-01-2025. It advised that Harbour & marine operations to be careful.
VILUPPURAM	OCEAN CURRENT ALERT	Ocean Currents Alert for the coast of VILUPPURAM,TAMIL NADU from Vaithikuppam To Muttukaduazhagankuppam. Surface current speeds in the range of 1.0 - 1.0 m/sec are forecasted till 07:00 hours on 02-01-2025. It advised that Harbour & marine operations to be careful.

2. ANDHRA PRADESH

NIL

3. KERALA

NIL

4. LAKSHADWEEP

NIL

5. KARNATAKA

NIL

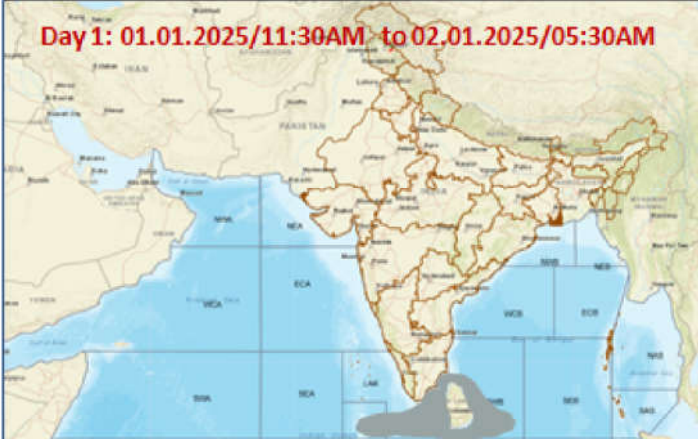
Duty Officer,
For Director In-Charge
Regional Weather Forecasting Centre
Regional Meteorological Centre Chennai

FOR SWELL SURGE WATCH/OCEAN CURRENT WATCH PLEASE VISIT:

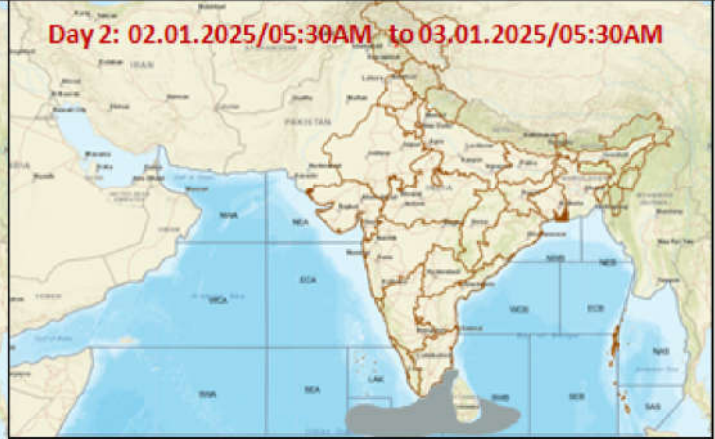
<https://incois.gov.in/portal/osf/Alerts.html>

Fishermen Warning Graphics

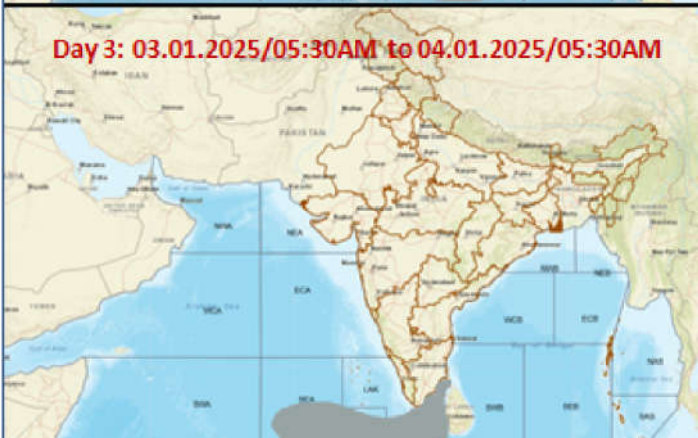
Day 1: 01.01.2025/11:30AM to 02.01.2025/05:30AM



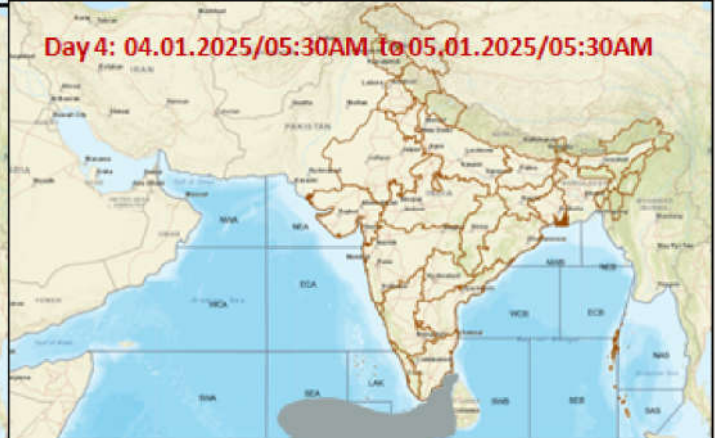
Day 2: 02.01.2025/05:30AM to 03.01.2025/05:30AM



Day 3: 03.01.2025/05:30AM to 04.01.2025/05:30AM



Day 4: 04.01.2025/05:30AM to 05.01.2025/05:30AM



Day 5: 05.01.2025/05:30AM to 06.01.2025/05:30AM



Squally Weather with wind speed 35-45 kmph gusting to 55 kmph

Fishermen are advised not to venture into the marked areas.