

	<p>இந்திய அரசு இந்திய வானிலை ஆய்வு துறை மண்டல வானிலை ஆய்வு மையம் 6, கல்லூரி சாலை, சென்னை 600006 - தொலைபேசி : 044- 28271951</p>		<p>GOVERNMENT OF INDIA INDIA METEOROLOGICAL DEPARTMENT Regional Meteorological Centre No. 6, College Road, Chennai - 600006 Phone: 044- 28271951</p>
---	---	---	---

DATE : 18-12-2024	Time of Issue: 0530 Hrs IST
-------------------	-----------------------------

FISHERMEN WARNING

FOR TAMILNADU COASTS	
Day 1 (18.12.2024) & Day 2 (19.12.2024)	Squally weather with wind speed 35 kmph to 45 kmph gusting to 55 kmph is likely to prevail along and off Tamilnadu coast, adjoining Comorin area and Gulf of Mannar.
Day 3 (20.12.2024) & Day 4 (21.12.2024)	Squally weather with wind speed 35 kmph to 45 kmph gusting to 55 kmph is likely to prevail along and off North Tamilnadu coast.
Fishermen are advised not to venture into the above sea areas during the above mentioned dates.	

FOR OTHER THAN TAMILNADU COASTS	
Day 1 (18.12.2024)	Squally weather with wind speed 35 kmph to 45 kmph gusting to 55 kmph is likely to prevail along and off South Andhra Pradesh Coast, over Central parts of South Arabian Sea and adjoining Equatorial Indian Ocean, Northern parts of Southwest Bay of Bengal and Southern parts of West Central Bay of Bengal.
Day 2 (19.12.2024)	Squally weather with wind speed 35 kmph to 45 kmph gusting to 55 kmph is likely to prevail along and off South Andhra Pradesh Coast, over Northern parts of Southwest Bay of Bengal and Southern parts of West Central Bay of Bengal.
Day 3 (20.12.2024) & Day 4 (21.12.2024)	Squally weather with wind speed 35 kmph to 45 kmph gusting to 55 kmph is likely to prevail along and off Andhra Pradesh Coast, adjoining West Central Bay of Bengal and adjoining Southwest Bay of Bengal.
Fishermen are advised not to venture into the above sea areas during the above mentioned period.	

OCEAN CURRENT ALERT/SWELL SURGE ALERT/HIGH WAVE ALERT BY INCOIS**1. TAMILNADU & PUDUCHERRY**

CHENNAI	OCEAN CURRENT ALERT	Ocean Currents Alert for the coast of CHENNAI,TAMIL NADU from Palavakkam To Lakshmipuram Odaikuppam. Surface current speeds in the range of 1.9 - 2.0 m/sec are forecasted till 19:00 hours on 19-12-2024. It advised that Harbour & marine operations to be careful.
CUDDALORE	OCEAN CURRENT ALERT	Ocean Currents Alert for the coast of CUDDALORE,TAMIL NADU from Killai To Moorthipudukuppam. Surface current speeds in the range of 1.3 - 1.5 m/sec are forecasted till 19:00 hours on 19-12-2024. It advised that Harbour & marine operations to be careful.
KANCHEEPURAM	OCEAN CURRENT ALERT	Ocean Currents Alert for the coast of KANCHEEPURAM,TAMIL NADU from Alambaraikuppam To Chinna Neelankarai. Surface current speeds in the range of 1.9 - 1.9 m/sec are forecasted till 19:00 hours on 19-12-2024. It advised that Harbour & marine operations to be careful.
KARAIKAL	OCEAN CURRENT ALERT	Ocean Currents Alert for the coast of KARAIKAL,TAMIL NADU from Nagore To Pattinacherry. Surface current speeds in the range of 1.3 - 1.5 m/sec are forecasted till 19:00 hours on 19-12-2024. It advised that Harbour & marine operations to be careful.
NAGAPPATTINAM -NORTH	OCEAN CURRENT ALERT	Ocean Currents Alert for the coast of NAGAPPATTINAM NORTH,TAMIL NADU from Chinnorpettai To Pazhayar. Surface current speeds in the range of 1.3 - 1.6 m/sec are forecasted till 19:00 hours on 19-12-2024. It advised that Harbour & marine operations to be careful.
NAGAPPATTINAM -SOUTH	OCEAN CURRENT ALERT	Ocean Currents Alert for the coast of NAGAPPATTINAM SOUTH,TAMIL NADU from Point Calimer To Samanthanpettai. Surface current speeds in the range of 1.3 - 1.4 m/sec are forecasted till 19:00 hours on 19-12-2024. It advised that Harbour & marine operations to be careful.
PUDUCHERRY	OCEAN CURRENT ALERT	Ocean Currents Alert for the coast of PUDUCHERRY,PUDUCHERRY from Panithittu To Pondicherry. Surface current speeds in the range of 1.0 - 1.0 m/sec are forecasted till 04:00 hours on 19-12-2024. It advised that Harbour & marine operations to be careful.
THIRUVALLUR	OCEAN CURRENT ALERT	Ocean Currents Alert for the coast of THIRUVALLUR,TAMIL NADU from Royapuram To Pulicat. Surface current speeds in the range of 1.8 - 2.0 m/sec are forecasted till 19:00 hours on 19-12-2024. It advised that Harbour & marine operations to be careful.
VILUPPURAM	OCEAN CURRENT	Ocean Currents Alert for the coast of VILUPPURAM,TAMIL NADU from Vaithikuppam To Muttukaduazhagankuppam. Surface current speeds in the range of 1.8 - 1.9 m/sec are forecasted till 19:00 hours on

	ALERT	19-12-2024. It advised that Harbour & marine operations to be careful.
2. ANDHRA PRADESH		
EAST GODAVARI	OCEAN CURRENT ALERT	Ocean Currents Alert for the coast of EAST GODAVARI,ANDHRA PRADESH from Antarvedi To Perumallapuram. Surface current speeds in the range of 1.6 - 1.7 m/sec are forecasted till 19:00 hours on 19-12-2024. It advised that Harbour & marine operations to be careful.
GUNTUR	OCEAN CURRENT ALERT	Ocean Currents Alert for the coast of GUNTUR,ANDHRA PRADESH from Bestapalem Bapatla To Nizampatnam. Surface current speeds in the range of 1.4 - 1.5 m/sec are forecasted till 19:00 hours on 19-12-2024. It advised that Harbour & marine operations to be careful.
NELLORE	OCEAN CURRENT ALERT	Ocean Currents Alert for the coast of NELLORE,ANDHRA PRADESH from Coromandel To Vatturupallepalam. Surface current speeds in the range of 1.7 - 1.8 m/sec are forecasted till 19:00 hours on 19-12-2024. It advised that Harbour & marine operations to be careful.
KRISHNA	OCEAN CURRENT ALERT	Ocean Currents Alert for the coast of KRISHNA,ANDHRA PRADESH from Nachugunta To Pedda Gollapalem. Surface current speeds in the range of 1.6 - 1.7 m/sec are forecasted till 19:00 hours on 19-12-2024. It advised that Harbour & marine operations to be careful.
SRIKAKULAM	OCEAN CURRENT ALERT	Ocean Currents Alert for the coast of SRIKAKULAM,ANDHRA PRADESH from Ramachandrapuram To Kaviti. Surface current speeds in the range of 1.5 - 1.6 m/sec are forecasted till 19:00 hours on 19-12-2024. It advised that Harbour & marine operations to be careful.
PRAKASAM	OCEAN CURRENT ALERT	Ocean Currents Alert for the coast of PRAKASAM,ANDHRA PRADESH from Ramayapatnam To Vadarevu. Surface current speeds in the range of 1.1 - 1.2 m/sec are forecasted till 19:00 hours on 19-12-2024. It advised that Harbour & marine operations to be careful.
VISAKHAPATNAM	OCEAN CURRENT ALERT	Ocean Currents Alert for the coast of VISAKHAPATNAM,ANDHRA PRADESH from Palmanpeta To Bhimunipatnam. Surface current speeds in the range of 1.4 - 1.6 m/sec are forecasted till 19:00 hours on 19-12-2024. It advised that Harbour & marine operations to be careful.
VIZIANAGARAM	OCEAN CURRENT ALERT	Ocean Currents Alert for the coast of VIZIANAGARAM,ANDHRA PRADESH from Mukkam To Chintapalli. Surface current speeds in the range of 1.4 - 1.6 m/sec are forecasted till 19:00 hours on 19-12-2024. It advised that Harbour & marine operations to be careful.
WEST GODAVARI	OCEAN CURRENT ALERT	Ocean Currents Alert for the coast of WEST GODAVARI,ANDHRA PRADESH. Surface current speeds in the range of 1.6 - 1.7 m/sec are forecasted till 19:00 hours on 19-12-2024. It advised that Harbour & marine operations to be careful.

3. KARNATAKA
NIL

4. LAKSHADWEEP
NIL

5. KERALA
NIL

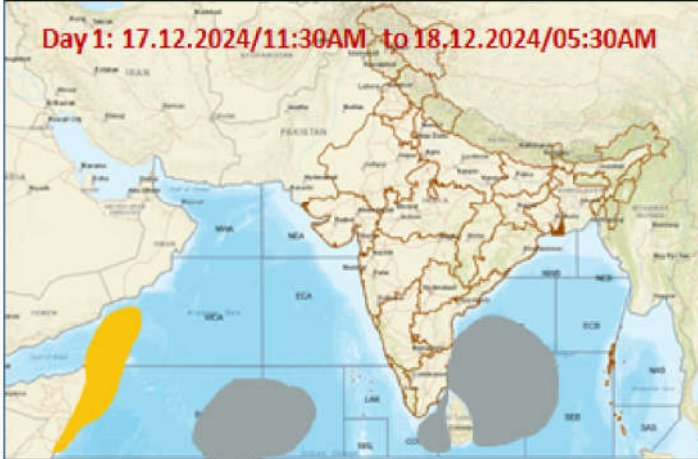
Duty Officer,
For Director In-Charge
Regional Weather Forecasting Centre
Regional Meteorological Centre Chennai

FOR SWELL SURGE WATCH/OCEAN CURRENT WATCH PLEASE VISIT:

<https://incois.gov.in/portal/osf/Alerts.html>

Fishermen Warning Graphics

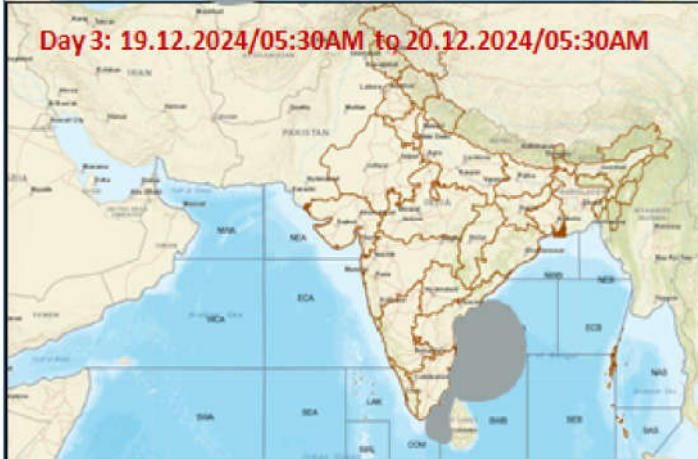
Day 1: 17.12.2024/11:30AM to 18.12.2024/05:30AM



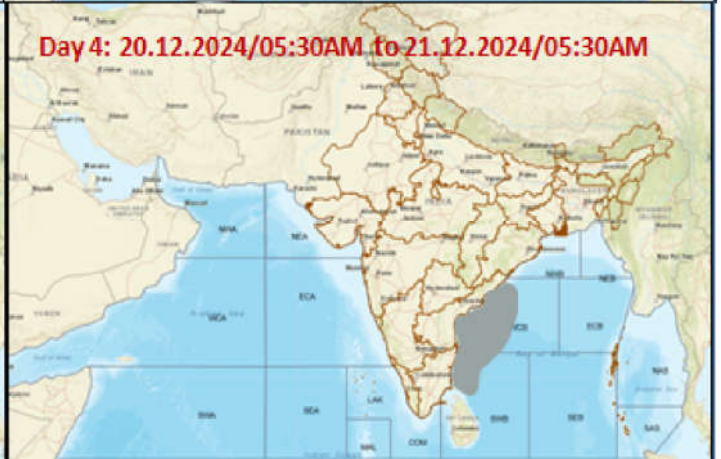
Day 2: 18.12.2024/05:30AM to 19.12.2024/05:30AM



Day 3: 19.12.2024/05:30AM to 20.12.2024/05:30AM



Day 4: 20.12.2024/05:30AM to 21.12.2024/05:30AM



Day 5: 21.12.2024/05:30AM to 22.12.2024/05:30AM



Squally Weather with wind speed 35-45 kmph gusting to 55 kmph

Squally wind with speed 45-55 kmph gusting to 65 kmph

Fishermen are advised not to venture into the marked areas.