

	<p>இந்திய அரசு இந்திய வானிலை ஆய்வு துறை மண்டல வானிலை ஆய்வு மையம் 6, கல்லூரி சாலை, சென்னை 600006 - தொலைபேசி : 044- 28271951</p>		<p>GOVERNMENT OF INDIA INDIA METEOROLOGICAL DEPARTMENT Regional Meteorological Centre No. 6, College Road, Chennai - 600006 Phone: 044- 28271951</p>
-----------------------------------------------------------------------------------	-----------------------------------------------------------------------------------------------------------------------------------------------------------	-----------------------------------------------------------------------------------	---------------------------------------------------------------------------------------------------------------------------------------------------------------------------------

DATE : 12-10-2024	Time of Issue: 1730 Hrs IST
-------------------	-----------------------------

FISHERMEN WARNING

FOR TAMIL NADU COASTS	
DAY	WARNING
Day 1 (12.10.2024)	Squally weather with wind speed 35 kmph to 45 kmph gusting to 55 kmph prevail over South Tamilnadu Coast, Gulf of Mannar and Comorin area.
Day 2 (13.10.2024) to Day 5 (16.10.2024)	Squally weather with wind speed 35 kmph to 45 kmph gusting to 55 kmph prevail over Tamilnadu Coast, Gulf of Mannar and Comorin area.
Fishermen are advised not to venture into the above sea areas during the mentioned period above.	

FOR OTHER THAN TAMILNADU COASTS	
DAY	WARNING
Day 1 (12.10.2024)	Squally weather with wind speed 35 kmph to 45 kmph gusting to 55 kmph is prevailing over Maldives area, Lakshadweep area, Southeast Arabian sea, many parts of Southwest Arabian Sea, parts of Westcentral Arabian Sea, most parts of East Central Arabian sea, along & off Kerala, Karnataka coasts, many parts of Southwest Bay of Bengal and adjoining parts of Southeast Bay of Bengal.
Day 2 (13.10.2024)	Squally weather with wind speed 35 kmph to 45 kmph gusting to 55 kmph is prevailing over many parts of Westcentral Arabian sea, adjoining parts of East central Arabian Sea, North Arabian Sea, many parts of Southwest Arabian sea, adjoining parts of Southeast Arabian Sea, along and off South Kerala Coast, adjoining Lakshadweep Area, most parts of Southwest Bay of Bengal, adjoining parts of Southeast Bay of Bengal and West Central Bay of Bengal.
Day 3 (14.10.2024)	Squally weather with wind speed 45 Kmph To 55 Kmph gusting To 65 Kmph is likely to prevail over parts of Northwest Arabian Sea and adjoining parts of Westcentral Arabian Sea. Squally weather with wind speed 35 kmph to 45 kmph gusting to 55 kmph is prevailing over most parts of Westcentral Arabian sea, adjoining parts of East central, many parts of North Arabian Sea, many parts of Southwest Arabian Sea, adjoining parts of Southeast Arabian Sea, along and off South Kerala Coast, adjoining Lakshadweep area, South Andhra Pradesh Coast, Southwest Bay of Bengal, many parts of Southeast Bay of Bengal, Southern

	parts of Westcentral Bay of Bengal.
Day 4 (15.10.2024)	Squally weather with wind speed 35 kmph to 45 kmph gusting to 55 kmph is prevailing along and off Andhra Pradesh Coast, over Southwest Bay of Bengal, many parts of Southeast Bay of Bengal, many parts of Westcentral Bay of Bengal and some parts of Eastcentral Bay of Bengal.
Day 5 (16.10.2024)	Squally weather with wind speed 35 kmph to 45 kmph gusting to 55 kmph is prevailing along and off Andhra Pradesh Coasts, Southwest Bay Of Bengal adjoining Southeast Bay Of Bengal, many parts Of Westcentral Bay Of Bengal.
Fishermen are advised not to venture into the above sea areas during the mentioned period above.	

OCEAN WATCH/SWELL SURGE WATCH/HIGH WAVE WATCH BY INCOIS

1. TAMILNADU

KANNIYAKU MARI	SWELL SURGE WATCH	Swell Surge Watch for the coast of KANNIYAKUMARI,TAMIL NADU from Neerodi To Arockiyapuram. Swell waves in the range of 14.0 - 16.0 sec period with 0.9 - 1.2 m height are forecasted during 17:30 hours on 12-10-2024 to 23:30 hours on 14-10-2024. It advised that no immediate action is required.
RAMANATHA PURAM	SWELL SURGE WATCH	Swell Surge Watch for the coast of RAMANATHAPURAM,TAMIL NADU from Rojma Nagar To Theerthaandathanam. Swell waves in the range of 14.0 - 16.0 sec period with 0.9 - 1.4 m height are forecasted during 17:30 hours on 12-10-2024 to 23:30 hours on 14-10-2024. It advised that no immediate action is required.
THOOTHUKK UDI	SWELL SURGE WATCH	Swell Surge Watch for the coast of THOOTHUKKUDI,TAMIL NADU from Periyathalai To Vembar. Swell waves in the range of 14.0 - 17.0 sec period with 0.8 - 1.2 m height are forecasted during 17:30 hours on 12-10-2024 to 23:30 hours on 14-10-2024. It advised that no immediate action is required.
TIRUNELVELI	SWELL SURGE WATCH	Swell Surge Watch for the coast of TIRUNELVELI,TAMIL NADU from Kuttapulli To Kooduthalai. Swell waves in the range of 14.0 - 16.0 sec period with 0.9 - 1.3 m height are forecasted during 17:30 hours on 12-10-2024 to 23:30 hours on 14-10-2024. It advised that no immediate action is required.

2. ANDHRA PRADESH

EAST GODAVARI	OCEAN CURRENT ALERT	Ocean Currents Alert for the coast of EAST GODAVARI,ANDHRA PRADESH from Antarvedi To Perumallapuram. Surface current speeds in the range of 0.9 - 1.1 m/sec are forecasted during 07:00 hours on 14-10-2024 to 19:00 hours on 14-10-2024. It advised that Harbour & marine operations to be careful.
KRISHNA	OCEAN CURRENT WATCH	Ocean Currents Watch for the coast of KRISHNA,ANDHRA PRADESH from Nachugunta To Pedda Gollapalem. Surface current speeds in the range of 0.4 - 0.6 m/sec are forecasted during 22:00 hours on 12-10-2024 to 19:00 hours on 14-10-2024. It advised that no immediate action is required.
SRIKAKULAM	OCEAN CURRENT WATCH	Ocean Currents Watch for the coast of SRIKAKULAM,ANDHRA PRADESH from Ramachandrapuram To Kaviti. Surface current speeds in the range of 0.9 - 1.0 m/sec are forecasted during 16:00 hours on 12-10-2024 to 19:00 hours on

		14-10-2024. It advised that no immediate action is required.
VISHAKHAPATNAM	OCEAN CURRENT ALERT	Ocean Currents Alert for the coast of VISAKHAPATNAM, ANDHRA PRADESH from Palmanpeta To Bhimunipatnam. Surface current speeds in the range of 1.0 - 1.2 m/sec are forecasted during 19:00 hours on 13-10-2024 to 19:00 hours on 14-10-2024. It advised that Harbour & marine operations to be careful.
VIZIANAGARAM	OCEAN CURRENT WATCH	Ocean Currents Watch for the coast of VIZIANAGARAM, ANDHRA PRADESH from Mukkam To Chintapalli. Surface current speeds in the range of 0.9 - 1.0 m/sec are forecasted during 16:00 hours on 12-10-2024 to 19:00 hours on 14-10-2024. It advised that no immediate action is required.
WEST GODAVARI	OCEAN CURRENT WATCH	Ocean Currents Watch for the coast of WEST GODAVARI, ANDHRA PRADESH. Surface current speeds in the range of 0.4 - 0.6 m/sec are forecasted during 01:00 hours on 13-10-2024 to 13:00 hours on 13-10-2024. It advised that no immediate action is required.

3. KARNATAKA

UTTARA KANNADA	SWELL SURGE WATCH	Swell Surge Watch for the coast of UTTARA KANNADA, KARNATAKA from Majali To Bhatkal. Swell waves in the range of 14.0 - 16.0 sec period with 0.8 - 1.0 m height are forecasted during 17:30 hours on 12-10-2024 to 23:30 hours on 14-10-2024. It advised that no immediate action is required.
	OCEAN CURRENT WATCH	Ocean Currents Watch for the coast of UTTARA KANNADA, KARNATAKA from Majali To Bhatkal. Surface current speeds in the range of 0.4 - 0.8 m/sec are forecasted during 16:00 hours on 12-10-2024 to 22:00 hours on 13-10-2024. It advised that no immediate action is required.

4. LAKSHADWEEP

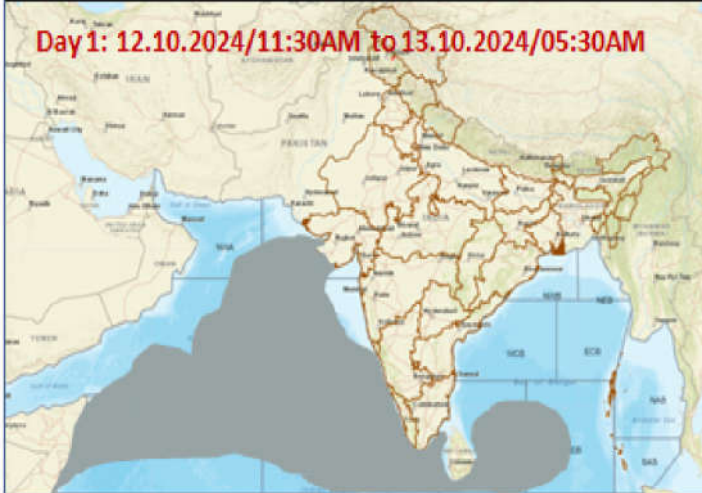
AGATTI	HIGH WAVE WATCH	High Wave Watch for the coast of AGATTI, LAKSHADWEEP. High waves in the range of 1.8 - 2.2 meters are forecasted during 17:30 hours on 12-10-2024 to 02:30 hours on 13-10-2024. It advised that no immediate action is required.
	SWELL SURGE WATCH	Swell Surge Watch for the coast of AGATTI, LAKSHADWEEP. Swell waves in the range of 13.0 - 15.0 sec period with 1.0 - 1.3 m height are forecasted during 17:30 hours on 12-10-2024 to 23:30 hours on 14-10-2024. It advised that no immediate action is required.
AMINI	SWELL SURGE WATCH	Swell Surge Watch for the coast of AMINI, LAKSHADWEEP. Swell waves in the range of 14.0 - 16.0 sec period with 1.0 - 1.3 m height are forecasted during 17:30 hours on 12-10-2024 to 23:30 hours on 14-10-2024. It advised that no immediate action is required.
ANDROTH	SWELL SURGE WATCH	Swell Surge Watch for the coast of ANDROTH, LAKSHADWEEP. Swell waves in the range of 14.0 - 15.0 sec period with 1.0 - 1.3 m height are forecasted during 17:30 hours on 12-10-2024 to 23:30 hours on 14-10-2024. It advised that no immediate action is required.
KAVARATTI	HIGH WAVE	High Wave Watch for the coast of KAVARATTI, LAKSHADWEEP. High waves in the range of 1.8 - 2.1 meters are forecasted during 17:30 hours on 12-10-2024 to

	WATCH	02:30 hours on 13-10-2024. It advised that no immediate action is required.
	SWELL SURGE WATCH	Swell Surge Watch for the coast of KAVARATTI,LAKSHADWEEP. Swell waves in the range of 13.0 - 15.0 sec period with 1.0 - 1.3 m height are forecasted during 17:30 hours on 12-10-2024 to 23:30 hours on 14-10-2024. It advised that no immediate action is required.
MINICOY	HIGH WAVE WATCH	High Wave Watch for the coast of MINICOY,LAKSHADWEEP. High waves in the range of 1.9 - 2.3 meters are forecasted during 17:30 hours on 12-10-2024 to 08:30 hours on 13-10-2024. It advised that no immediate action is required.
	SWELL SURGE WATCH	Swell Surge Watch for the coast of MINICOY,LAKSHADWEEP. Swell waves in the range of 14.0 - 15.0 sec period with 1.0 - 1.3 m height are forecasted during 17:30 hours on 12-10-2024 to 23:30 hours on 14-10-2024. It advised that no immediate action is required.

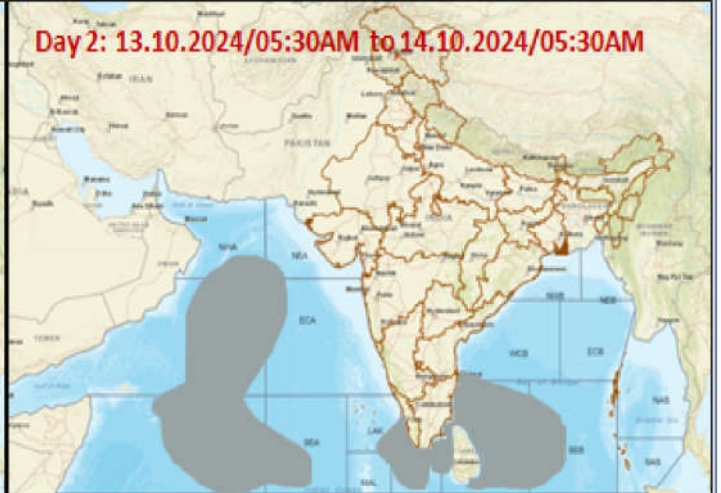
Duty Officer,
For Director In-Charge
Regional Weather Forecasting Centre
Regional Meteorological Centre Chennai

Fishermen Warning Graphics

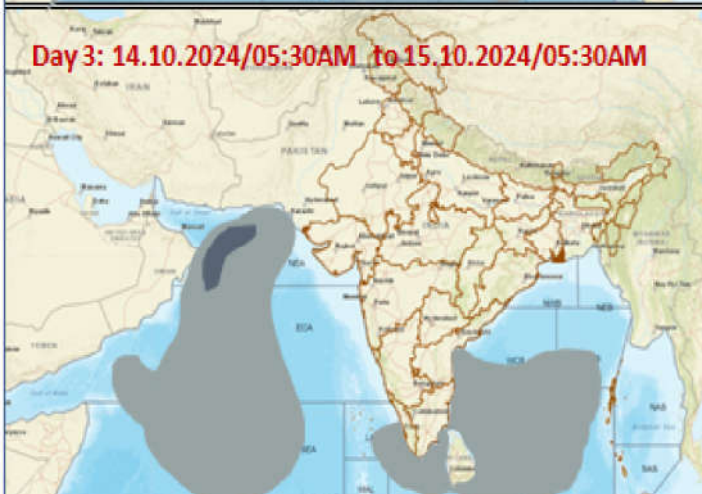
Day 1: 12.10.2024/11:30AM to 13.10.2024/05:30AM



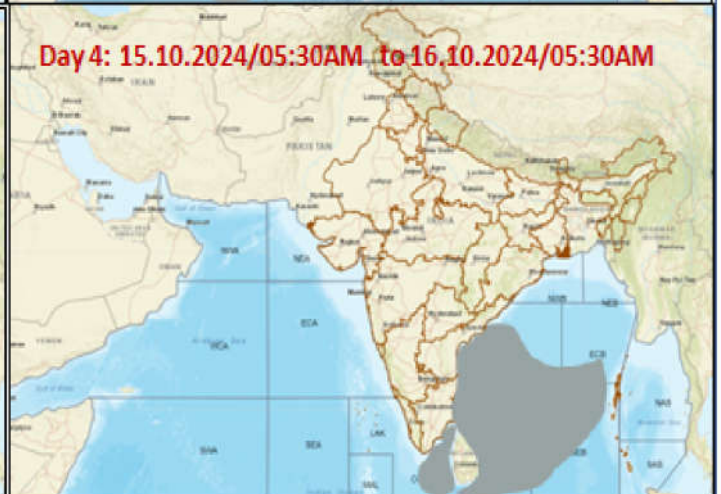
Day 2: 13.10.2024/05:30AM to 14.10.2024/05:30AM



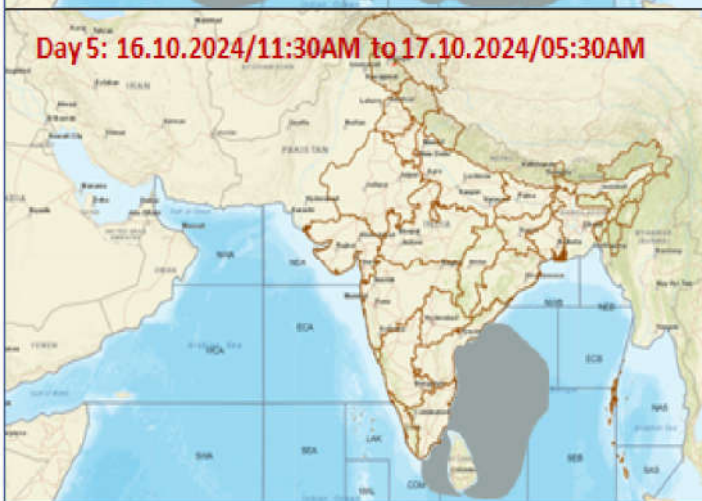
Day 3: 14.10.2024/05:30AM to 15.10.2024/05:30AM



Day 4: 15.10.2024/05:30AM to 16.10.2024/05:30AM



Day 5: 16.10.2024/11:30AM to 17.10.2024/05:30AM



Squally Weather with wind speed 35-45 kmph gusting to 55 kmph

Squally WX with wind speed 45-55 kmph gusting to 65 kmph

Fishermen are advised not to venture into the marked areas.