

	<b>இந்திய அரசு</b> இந்திய வானிலை ஆய்வு துறை மண்டல வானிலை ஆய்வு மையம் 6, கல்லூரி சாலை, சென்னை 600006 - தொலைபேசி : 044- 28271951		<b>GOVERNMENT OF INDIA</b> INDIA METEOROLOGICAL DEPARTMENT Regional Meteorological Centre No. 6, College Road, Chennai - 600006 Phone: 044- 28271951
---	---	---	---

<b>DATE : 03-12-2024</b>	<b>Time of Issue: 0530 Hrs IST</b>
--------------------------	------------------------------------

### FISHERMEN WARNING

The Well Marked Low pressure Area (Remnant of Cyclonic Storm “FENGAL”) over North Interior Tamil Nadu as a low pressure area over North Interior Tamil Nadu adjoining South Interior Karnataka at 1730 hours IST of yesterday, the 02nd December, 2024. The remnant low pressure area is likely to emerge into southeast & adjoining east-central Arabian Sea off north Kerala-Karnataka coasts around today, the 3rd December 2024.

FOR TAMILNADU COASTS	
<b>Day 1 (03.12.2024)</b>	Squally weather with wind speed 35 kmph to 45 kmph gusting to 55 kmph is likely to prevail over South Tamilnadu Coast, Comorin area and Gulf of Mannar.
<b>Day 2 (04.12.2024)</b> to <b>Day 4 (06.12.2024)</b>	NIL
<b>Fishermen are advised not to venture into the above sea areas during the mentioned period above.</b>	

FOR OTHER THAN TAMILNADU COASTS	
<b>Day 1 (03.12.2024)</b>	Squally weather with wind speed 35 kmph to 45 kmph gusting to 55 kmph is likely to prevail Along And Off Kerala, Karnataka and Lakshadweep Area
<b>Day 2 (04.12.2024)</b>	Squally weather with wind speed reaching 35-45 kmph gusting to 55 kmph is likely to prevail over Lakshadweep Area, adjoining Southeast Arabian Sea, Southern Parts Of Eastcentral Arabian Sea.
<b>Day 3 (05.12.2024)</b>	Squally weather with wind speed 35 Kmph To 45 Kmph gusting to 55 Kmph is likely to prevailing over Southcentral parts of Central Arabian Sea, Adjoining Parts of South Arabian Sea and adjoining Lakshadweep Area.
<b>Day 4 (06.12.2024)</b>	Squally weather with wind speed 35 Kmph To 45 Kmph gusting to 55 kmph is likely to prevailing over Central parts of South Arabian Sea, adjoining parts Of Central Arabian Sea Area.
<b>Fishermen are advised not to venture into the above sea areas during the mentioned period above.</b>	

**OCEAN CURRENT ALERT/SWELL SURGE ALERT/HIGH WAVE ALERT BY INCOIS****1. TAMILNADU**

NIL

**2. ANDHRA PRADESH**

EAST GODAVARI	OCEAN CURRENT ALERT	Ocean Currents Alert for the coast of EAST GODAVARI, ANDHRA PRADESH from Antarvedi To Perumallapuram. Surface current speeds in the range of 1.0 - 1.2 m/sec are forecasted during 13:00 hours on 03-12-2024 to 19:00 hours on 04-12-2024. It advised that Harbour & marine operations to be careful.
KRISHNA	OCEAN CURRENT ALERT	Ocean Currents Alert for the coast of KRISHNA, ANDHRA PRADESH from Nachugunta To Pedda Gollapalem. Surface current speeds in the range of 1.0 - 1.2 m/sec are forecasted during 13:00 hours on 03-12-2024 to 04:00 hours on 04-12-2024. It advised that Harbour & marine operations to be careful.
SRIKAKULAM	OCEAN CURRENT ALERT	Ocean Currents Alert for the coast of SRIKAKULAM, ANDHRA PRADESH from Ramachandrapuram To Kaviti. Surface current speeds in the range of 1.1 - 1.2 m/sec are forecasted during 07:00 hours on 03-12-2024 to 19:00 hours on 04-12-2024. It advised that Harbour & marine operations to be careful.
VISAKHAPAT NAM	OCEAN CURRENT ALERT	Ocean Currents Alert for the coast of VISAKHAPATNAM, ANDHRA PRADESH from Palmanpeta To Bhimunipatnam. Surface current speeds in the range of 1.0 - 1.2 m/sec are forecasted during 07:00 hours on 03-12-2024 to 19:00 hours on 04-12-2024. It advised that Harbour & marine operations to be careful.
VIZIANGARA M	OCEAN CURRENT ALERT	Ocean Currents Alert for the coast of VIZIANAGARAM, ANDHRA PRADESH from Mukkam To Chintapalli. Surface current speeds in the range of 1.0 - 1.2 m/sec are forecasted during 10:00 hours on 03-12-2024 to 19:00 hours on 04-12-2024. It advised that Harbour & marine operations to be careful.
WEST GODAVARI	OCEAN CURRENT ALERT	Ocean Currents Alert for the coast of WEST GODAVARI, ANDHRA PRADESH. Surface current speeds in the range of 0.9 - 1.2 m/sec are forecasted during 16:00 hours on 03-12-2024 to 04:00 hours on 04-12-2024. It advised that Harbour & marine operations to be careful.

**3. KARNATAKA**

NIL

**4. LAKSHADWEEP**

NIL
-----

<b>5. KERALA</b>
------------------

NIL
-----

<b>6. PUDUCHERRY</b>
----------------------

NIL
-----

Duty Officer,  
For Director In-Charge  
Regional Weather Forecasting Centre  
Regional Meteorological Centre Chennai

FOR SWELL SURGE WATCH/OCEAN CURRENT WATCH PLEASE VISIT:

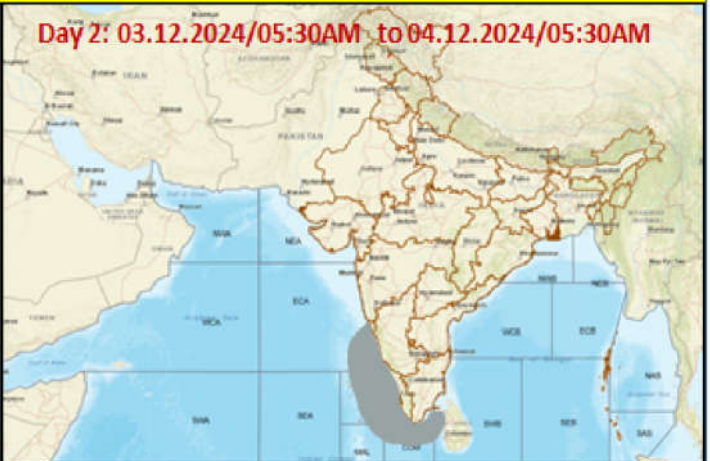
<https://incois.gov.in/portal/osf/Alerts.html>

## Fishermen Warning Graphics

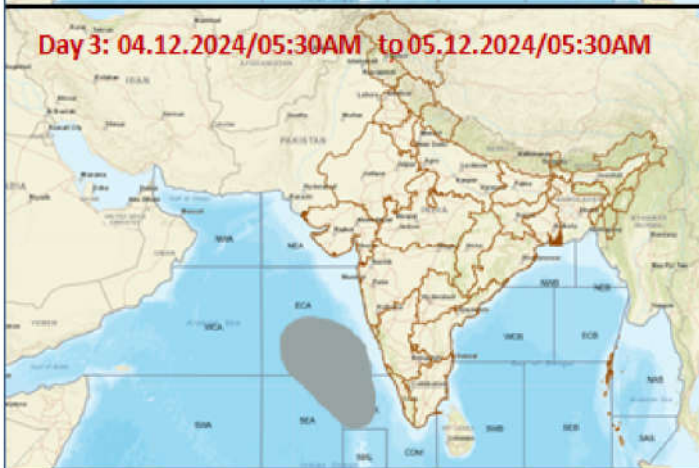
**Day 1: 02.12.2024/11:30AM to 03.12.2024/05:30AM**



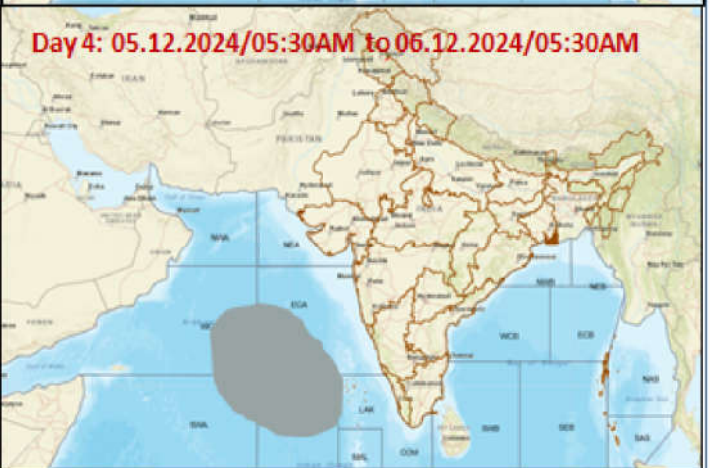
**Day 2: 03.12.2024/05:30AM to 04.12.2024/05:30AM**



**Day 3: 04.12.2024/05:30AM to 05.12.2024/05:30AM**



**Day 4: 05.12.2024/05:30AM to 06.12.2024/05:30AM**



**Day 5: 06.12.2024/05:30AM to 07.12.2024/05:30AM**



Squally Weather with wind speed 35-45 kmph gusting to 55 kmph

Squally wind with speed 45-55 kmph gusting to 65 kmph

Deep depression with wind speed 55-65 kmph gusting to 75 kmph

**Fishermen are advised not to venture into the marked areas.**