

	<p><b>இந்திய அரசு</b> இந்திய வானிலை ஆய்வு துறை மண்டல வானிலை ஆய்வு மையம் 6, கல்லூரி சாலை, சென்னை 600006 - தொலைபேசி : 044- 28271951</p>		<p><b>GOVERNMENT OF INDIA</b> INDIA METEOROLOGICAL DEPARTMENT Regional Meteorological Centre No. 6, College Road, Chennai - 600006 Phone: 044- 28271951</p>
---	---	---	---

DATE : 01-07-2024	Time of Issue:1230 Hrs IST
-------------------	----------------------------

### FISHERMEN WARNING

FOR TAMIL NADU COASTS	
DAY	WARNING
Day 1 (01.07.2024) to Day 5 (05.07.2024)	Squally weather with wind speed 35 kmph to 45 kmph gusting to 55 kmph likely to prevail over Gulf of Mannar and adjoining South Tamilnadu Coast.
Fishermen are advised not to venture into the above sea areas during the mentioned period above.	

FOR OTHER THAN TAMILNADU COASTS	
DAY	WARNING
Day 1 (01.07.2024) & Day 2 (02.07.2024)	Squally weather with wind speed 45 kmph to 55 kmph gusting to 65 kmph likely to prevail over Central Arabian Sea and adjoining Southeast Arabian Sea, and parts of west central Bay of Bengal. Squally weather with wind speed 35 kmph to 45 kmph gusting to 55 kmph likely to prevail over Northern parts of Southeast Arabian sea, along and off Karnataka Coast, Kerala coasts, over Lakshadweep area and South, Central & North Bay of Bengal, along and off North Andhra Pradesh.
Day 3 (03.07.2024)	Squally weather with wind speed 45 kmph to 55 kmph gusting to 65 kmph likely to prevail over Central Arabian Sea and adjoining Southeast Arabian Sea, and parts of west central Bay of Bengal. Squally weather with wind speed 35 kmph to 45 kmph gusting to 55 kmph likely to prevail over Northern parts of Southeast Arabian sea, South, Central & most parts of North Bay of Bengal, along and off North Andhra Pradesh.
Day 4 (04.07.2024)	Squally weather with wind speed 45 kmph to 55 kmph gusting to 65 kmph likely to prevail over Central Arabian Sea and adjoining Southeast Arabian Sea. Squally weather with wind speed 35 kmph to 45 kmph gusting to 55 kmph likely to prevail over Northern parts of Southeast Arabian sea, South, Central & southern parts of North Bay of Bengal, along and off North Andhra Pradesh.
Day 5 (05.07.2024)	Squally weather with wind speed 45 kmph to 55 kmph gusting to 65 kmph likely to prevail over Central Arabian Sea and adjoining Southeast Arabian Sea. Squally weather with wind speed 35 kmph to 45 kmph gusting to 55 kmph

	likely to prevail over Northern parts of Southeast Arabian sea, South, Central & most parts of Northwest Bay of Bengal, along and off North Andhra Pradesh.
<b>Fishermen are advised not to venture into the above sea areas during the mentioned period above.</b>	

### **OCEAN WATCH/SWELL SURGE WATCH/HIGH WAVE WATCH BY INCOIS**

<b>1. TAMILNADU</b>		
CHENNAI	OCEAN CURRENT WATCH	Ocean Currents Watch for the coast of CHENNAI,TAMIL NADU from Palavakkam To Lakshmipuram Odaikuppam. Surface current speeds in the range of 0.4 - 0.5 m/sec are forecasted till 13:00 hours on 02-07-2024. It advised that no immediate action is required.
THIRUVALLUR	OCEAN CURRENT ALERT	Ocean Currents Watch for the coast of THIRUVALLUR,TAMIL NADU from Royapuram To Pulicat. Surface current speeds in the range of 0.5 - 0.6 m/sec are forecasted till 16:00 hours on 02-07-2024. It advised that no immediate action is required.
RAMANATHAPURAM	HIGH WAVE WATCH	High Wave Watch for the coast of RAMANATHAPURAM,TAMIL NADU from Rojma Nagar To Theerthaandathanam. High waves in the range of 1.8 - 2.0 meters are forecasted till 20:30 hours on 01-07-2024. It advised that no immediate action is required.
TIRUNELVELI	HIGH WAVE WATCH	High Wave Watch for the coast of TIRUNELVELI,TAMIL NADU from Kuttapulli To Kooduthalai. High waves in the range of 2.1 - 2.2 meters are forecasted till 23:30 hours on 02-07-2024. It advised that no immediate action is required.
	SWELL SURGE WATCH	Swell Surge Watch for the coast of TIRUNELVELI,TAMIL NADU from Kuttapulli To Kooduthalai. Swell waves in the range of 13.0 - 14.0 sec period with 1.5 - 1.7 m height are forecasted during 20:30 hours on 30-06-2024 to 23:30 hours on 02-07-2024. It advised that no immediate action is required.
KANNIYAKUMARI	HIGH WAVE WATCH	High Wave Watch for the coast of KANNIYAKUMARI,TAMIL NADU from Neerodi To Arockiyapuram. High waves in the range of 2.2 - 2.4 meters are forecasted till 23:30 hours on 02-07-2024. It advised that no immediate action is required.
	OCEAN CURRENT WATCH	Swell Surge Watch for the coast of KANNIYAKUMARI,TAMIL NADU from Neerodi To Arockiyapuram. Swell waves in the range of 12.0 - 13.0 sec period with 1.7 - 2.0 m height are forecasted during 20:30 hours on 01-07-2024 to 23:30 hours on 02-07-2024. It advised that no immediate action is required.

<b>2. KERALA</b>		
ALAPPUZHA	HIGH WAVE WATCH	High Wave Watch for the coast of ALAPPUZHA,KERALA from Chellanum To AzheekalJetty. High waves in the range of 2.1 - 2.4 meters are forecasted till 23:30 hours on 02-07-2024. It advised that no immediate action is required.
	SWELL SURGE WATCH	Swell Surge Watch for the coast of ALAPPUZHA,KERALA from Chellanum To AzheekalJetty. Swell waves in the range of 11.0 - 12.0 sec period with 1.7 - 2.0 m height are forecasted till 08:30 hours on 01-07-2024. It advised that no immediate action is required.
ERNAKULAM	HIGH WAVE WATCH	High Wave Watch for the coast of ERNAKULAM,KERALA from Munambam FH To Maruvakad. High waves in the range of 2.0 - 2.2 meters are forecasted till 05:30 hours on 02-07-2024. It advised that no immediate action is required.

	<b>SWELL SURGE WATCH</b>	Swell Surge Watch for the coast of ERNAKULAM,KERALA from Munambam FH To Maruvakad. Swell waves in the range of 11.0 - 12.0 sec period with 1.5 - 1.8 m height are forecasted till 08:30 hours on 01-07-2024. It advised that no immediate action is required.
KANNUR	<b>HIGH WAVE WATCH</b>	High Wave Watch for the coast of KANNUR,KERALA from Valapattanam To New Mahe. High waves in the range of 2.4 - 2.4 meters are forecasted till 23:30 hours on 02-07-2024. It advised that no immediate action is required.
	<b>SWELL SURGE WATCH</b>	Swell Surge Watch for the coast of KANNUR,KERALA from Valapattanam To New Mahe. Swell waves in the range of 11.0 - 12.0 sec period with 1.8 - 2.0 m height are forecasted till 08:30 hours on 01-07-2024. It advised that no immediate action is required.
KASARAGOD, KANNUR	<b>HIGH WAVE WATCH</b>	High Wave Watch for the coast of KASARAGOD, KANNUR,KERALA from Kunzhathur To Kotte Kunnu. High waves in the range of 2.7 - 2.8 meters are forecasted till 23:30 hours on 02-07-2024. It advised that no immediate action is required.
	<b>SWELL SURGE WATCH</b>	Swell Surge Watch for the coast of KASARAGOD, KANNUR,KERALA from Kunzhathur To Kotte Kunnu. Swell waves in the range of 11.0 - 12.0 sec period with 2.0 - 2.2 m height are forecasted till 05:30 hours on 01-07-2024. It advised that no immediate action is required.
KOLLAM	<b>HIGH WAVE WATCH</b>	High Wave Watch for the coast of KOLLAM,KERALA from Alappattu To Edava. High waves in the range of 2.2 - 2.5 meters are forecasted till 23:30 hours on 02-07-2024. It advised that no immediate action is required.
	<b>SWELL SURGE WATCH</b>	Swell Surge Watch for the coast of KOLLAM,KERALA from Alappattu To Edava. Swell waves in the range of 11.0 - 12.0 sec period with 1.7 - 2.1 m height are forecasted till 05:30 hours on 01-07-2024. It advised that no immediate action is required.
KOZHIKODE	<b>HIGH WAVE WATCH</b>	High Wave Watch for the coast of KOZHIKODE,KERALA from Chombala FH To Ramanattukara. High waves in the range of 2.2 - 2.3 meters are forecasted till 23:30 hours on 02-07-2024. It advised that no immediate action is required.
	<b>SWELL SURGE WATCH</b>	Swell Surge Watch for the coast of KOZHIKODE,KERALA from Chombala FH To Ramanattukara. Swell waves in the range of 11.0 - 12.0 sec period with 1.7 - 1.9 m height are forecasted till 05:30 hours on 01-07-2024. It advised that no immediate action is required.
MALAPPURAM	<b>HIGH WAVE WATCH</b>	High Wave Watch for the coast of MALAPPURAM,KERALA from Kadaludinagaram To Palappetty. High waves in the range of 2.1 - 2.2 meters are forecasted till 23:30 hours on 02-07-2024. It advised that no immediate action is required.
	<b>SWELL SURGE WATCH</b>	Swell Surge Watch for the coast of MALAPPURAM,KERALA from Kadaludinagaram To Palappetty. Swell waves in the range of 11.0 - 12.0 sec period with 1.6 - 1.8 m height are forecasted till 05:30 hours on 01-07-2024. It advised that no immediate action is required.
THIRUVANANTHAPURAM	<b>HIGH WAVE WATCH</b>	High Wave Watch for the coast of THIRUVANANTHAPURAM,KERALA from Kappil To Poovar. High waves in the range of 2.3 - 2.6 meters are forecasted till 23:30 hours on 02-07-2024. It advised that no immediate action is required.
	<b>SWELL SURGE</b>	Swell Surge Watch for the coast of THIRUVANANTHAPURAM,KERALA from Kappil To Poovar. Swell waves in the range of 12.0 - 13.0 sec period with 1.8 - 2.2 m height are forecasted till 20:30 hours on 02-07-2024. It advised that no

	WATCH	immediate action is required.
THRISSUR	HIGH WAVE WATCH	High Wave Watch for the coast of THRISSUR,KERALA from Attupuram To Kodungallur. High waves in the range of 2.1 - 2.2 meters are forecasted till20:30 hours on 02-07-2024. It advised that no immediate action is required.
	SWELL SURGE WATCH	Swell Surge Watch for the coast of THRISSUR,KERALA from Attupuram To Kodungallur. Swell waves in the range of 11.0 - 12.0 sec period with 1.6 - 1.8 m height are forecasted till 05:30 hours on 01-07-2024. It advised that no immediate action is required.

### 3. LAKSHADWEEP

AGATTI	HIGH WAVE ALERT	High Wave Alert for the coast of AGATTI,LAKSHADWEEP. High waves in the range of 3.0 - 3.1 meters are forecasted till23:30 hours on 01-07-2024. It advised that to be careful while doing marine operations and nearshore recreation.
	HIGH WAVE ALERT	High Wave Alert for the coast of AMINI,LAKSHADWEEP. High waves in the range of 3.1 - 3.3 meters are forecasted till23:30 hours on 02-07-2024. It advised that to be careful while doing marine operations and nearshore recreation.
AMINI	HIGH WAVE ALERT	High Wave Alert for the coast of AMINI,LAKSHADWEEP. High waves in the range of 3.1 - 3.5 meters are forecasted till 23:30 hours on 30-06-2024. It advised that to be careful while doing marine operations and nearshore recreation.
ANDROTH	HIGH WAVE WATCH	High Wave Watch for the coast of ANDROTH,LAKSHADWEEP. High waves in the range of 2.6 - 2.8 meters are forecasted till23:30 hours on 02-07-2024. It advised that no immediate action is required.
KAVARATTI	HIGH WAVE WATCH	High Wave Watch for the coast of KAVARATTI,LAKSHADWEEP. High waves in the range of 2.8 - 2.9 meters are forecasted till23:30 hours on 02-07-2024. It advised that no immediate action is required.
	SWELL SURGE WATCH	well Surge Watch for the coast of KAVARATTI,LAKSHADWEEP. Swell waves in the range of 11.0 - 13.0 sec period with 2.1 - 2.3 m height are forecasted till20:30 hours on 02-07-2024. It advised that no immediate action is required.
MINICOY	HIGH WAVE WATCH	High Wave Watch for the coast of MINICOY,LAKSHADWEEP. High waves in the range of 2.5 - 2.8 meters are forecasted till23:30 hours on 02-07-2024. It advised that no immediate action is required.

### 4. KARNATAKA

DAKSHINA KANNADA	HIGH WAVE WATCH	High Wave Watch for the coast of DAKSHINA KANNADA,KARNATAKA from Mulki To Mangalore. High waves in the range of 2.7 - 2.7 meters are forecasted till23:30 hours on 02-07-2024. It advised that no immediate action is required.
	SWELL SURGE WATCH	Swell Surge Watch for the coast of DAKSHINA KANNADA,KARNATAKA from Mulki To Mangalore. Swell waves in the range of 11.0 - 12.0 sec period with 2.0 - 2.1 m height are forecasted till05:30 hours on 01-07-2024. It advised that no immediate action is required.
UDUPI	HIGH WAVE WATCH	High Wave Watch for the coast of UDUPI,KARNATAKA from Baindur To Kapu. High waves in the range of 2.9 - 2.9 meters are forecasted till23:30 hours on 02-07-2024. It advised that no immediate action is required.

	<b>SWELL SURGE WATCH</b>	Swell Surge Watch for the coast of UDUPI,KARNATAKA from Baindur To Kapu. Swell waves in the range of 12.0 - 12.0 sec period with 2.2 - 2.2 m height are forecasted till02:30 hours on 02-07-2024. It advised that no immediate action is required.
UTTARA KANNADA	<b>HIGH WAVE ALERT</b>	High Wave Alert for the coast of UTTARA KANNADA,KARNATAKA from Majali To Bhatkal. High waves in the range of 3.2 - 3.3 meters are forecasted till23:30 hours on 02-07-2024. It advised that to be careful while doing marine operations and nearshore recreation.
	<b>SWELL SURGE WATCH</b>	Swell Surge Watch for the coast of UTTARA KANNADA,KARNATAKA from Majali To Bhatkal. Swell waves in the range of 12.0 - 12.0 sec period with 2.4 - 2.5 m height are forecasted till05:30 hours on 02-07-2024. It advised that no immediate action is required.

5. ANDHRA PRADESH		
EAST GODAVARI	<b>OCEAN CURRENT WATCH</b>	Ocean Currents Watch for the coast of EAST GODAVARI,ANDHRA PRADESH from Antarvedi To Perumallapuram. Surface current speeds in the range of 0.5 - 0.7 m/sec are forecasted till16:00 hours on 02-07-2024. It advised that no immediate action is required.
GUNTUR	<b>OCEAN CURRENT WATCH</b>	Ocean Currents Watch for the coast of GUNTUR,ANDHRA PRADESH from Bestapalem Bapatla To Nizampatnam. Surface current speeds in the range of 0.4 - 0.5 m/sec are forecasted during 01:00 hours on 01-07-2024 to 10:00 hours on 01-07-2024. It advised that no immediate action is required.
KRISHNA	<b>OCEAN CURRENT WATCH</b>	Ocean Currents Watch for the coast of KRISHNA,ANDHRA PRADESH from Nachugunta To Pedda Gollapalem. Surface current speeds in the range of 0.4 - 0.5 m/sec are forecasted during 10:00 hours on 01-07-2024 to 10:00 hours on 02-07-2024. It advised that no immediate action is required.
NELLORE	<b>OCEAN CURRENT WATCH</b>	Ocean Currents Watch for the coast of NELLORE,ANDHRA PRADESH from Coromandel To Vatturupallepalam. Surface current speeds in the range of 0.4 - 0.6 m/sec are forecasted till13:00 hours on 02-07-2024. It advised that no immediate action is required.
SRIKAKULAM	<b>HIGH WAVE WATCH</b>	High Wave Watch for the coast of SRIKAKULAM,ANDHRA PRADESH from Ramachandrapuram To Kaviti. High waves in the range of 2.2 - 2.7 meters are forecasted till11:30 hours on 02-07-2024. It advised that no immediate action is required.
VISAKHAPATNAM	<b>HIGH WAVE WATCH</b>	High Wave Watch for the coast of VISAKHAPATNAM,ANDHRA PRADESH from Palmanpeta To Bhimunipatnam. High waves in the range of 1.9 - 2.2 meters are forecasted till23:30 hours on 01-07-2024. It advised that no immediate action is required.
VIZIANAGARAM	<b>HIGH WAVE WATCH</b>	High Wave Watch for the coast of VIZIANAGARAM,ANDHRA PRADESH from Mukkam To Chintapalli. High waves in the range of 2.0 - 2.2 meters are forecasted till05:30 hours on 02-07-2024. It advised that no immediate action is required.
WEST GODAVARI	<b>OCEAN CURRENT WATCH</b>	Ocean Currents Watch for the coast of WEST GODAVARI,ANDHRA PRADESH. Surface current speeds in the range of 0.4 - 0.6 m/sec are forecasted during 10:00 hours on 01-07-2024 to 13:00 hours on 02-07-2024. It advised that no immediate action is required.

Duty Officer,  
For Director In-Charge  
Regional Weather Forecasting Centre  
Regional Meteorological Centre Chennai



## Fishermen Warning Graphics

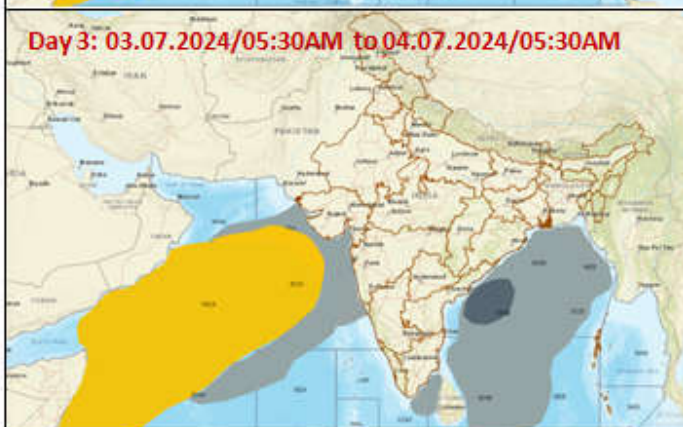
**Day 1: 01.07.2024/11:30AM to 02.07.2024/05:30AM**



**Day 2: 02.07.2024/05:30AM to 03.07.2024/05:30AM**



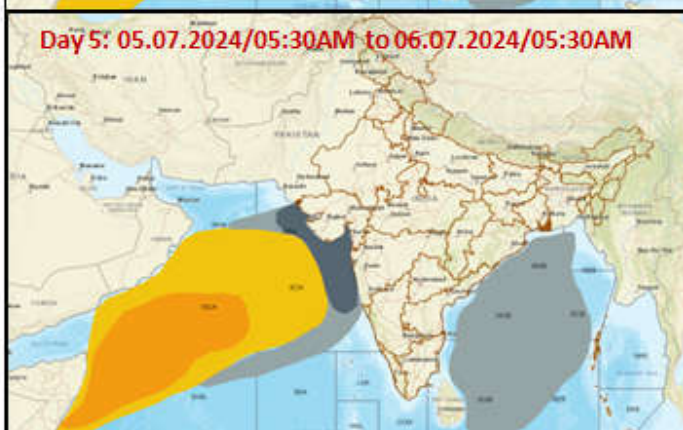
**Day 3: 03.07.2024/05:30AM to 04.07.2024/05:30AM**






**Day 4: 04.07.2024/05:30AM to 05.07.2024/05:30AM**



**Day 5: 05.07.2024/05:30AM to 06.07.2024/05:30AM**



	Squally WX with wind speed 35-45 kmph gusting to 55 kmph
	Squally WX with wind speed 45-55 kmph gusting to 65 kmph
	Squally wind with speed 45-55 kmph gusting to 65 kmph

**Fishermen are advised not to venture into the marked areas.**