

	<p>இந்திய அரசு இந்திய வானிலை ஆய்வு துறை மண்டல வானிலை ஆய்வு மையம் 6, கல்லூரி சாலை, சென்னை 600006 - தொலைபேசி : 044- 28271951</p>		<p>GOVERNMENT OF INDIA INDIA METEOROLOGICAL DEPARTMENT Regional Meteorological Centre No. 6, College Road, Chennai - 600006 Phone: 044- 28271951</p>
---	---	---	---

DATE : 21-10-2024	Time of Issue: 0530 Hrs IST
-------------------	-----------------------------

FISHERMEN WARNING

FOR TAMIL NADU COASTS	
No Warning	

FOR OTHER THAN TAMILNADU COASTS	
DAY	WARNING
Day 1 (21.10.2024)	Squally weather with wind speed 35 kmph to 45 kmph gusting to 55 kmph is likely to prevail over central parts of central Arabian sea, over Andaman sea, Eastcentral and adjoining Southeast Bay of Bengal, Westcentral Bay of Bengal.
Day 2 (22.10.2024)	Squally weather with wind speed 40 kmph to 50 kmph gusting to 60 kmph is likely to prevail over many parts of Eastcentral & adjoining Westcentral Bay of Bengal. Squally weather with wind speed 35 kmph to 45 kmph gusting to 55 kmph is likely to prevail over Andaman Sea, Central Bay of Bengal and Northern parts of South Bay of Bengal.
Day 3 (23.10.2024)	Gale Winds with wind speed 65 kmph to 75 kmph gusting to 85 kmph is likely to prevail over many parts of Eastcentral & adjoining Westcentral Bay of Bengal. Squally weather with wind speed 40 kmph to 50 kmph gusting to 60 kmph is likely to prevail over parts of Eastcentral, Westcentral & North Bay of Bengal. Squally weather with wind speed 35 kmph to 45 kmph gusting to 55 kmph is likely to prevail over Andaman sea, most parts of Central Bay of Bengal, Northern parts of South Bay of Bengal and Northwest and adjoining Northeast bay of Bengal, along and off Andhra Pradesh.
Day 4 (24.10.2024)	Gale Winds with wind speed 90 kmph to 110 kmph gusting to 120 kmph is likely to prevail over Northwest & adjoining Westcentral Bay of Bengal. Gale Winds with wind speed 65 kmph to 75 kmph gusting to 85 kmph is likely to prevail over many parts of Westcentral & Northwest Bay of Bengal and adjoining parts of Eastcentral & Northeast Bay of Bengal. Squally weather with wind speed 40 kmph to 50 kmph gusting to 60 kmph is likely to prevail over many parts of Westcentral & Northwest Bay of Bengal and adjoining parts of Eastcentral & Northeast Bay of Bengal.

	Squally weather with wind speed 35 kmph to 45 kmph gusting to 55 kmph is likely to prevail over most parts of Central, North Bay of Bengal, many parts of South Bay of Bengal, along and off Andhra Pradesh.
Fishermen are advised not to venture into the above sea areas during the mentioned period above.	

OCEAN WATCH/SWELL SURGE WATCH/HIGH WAVE WATCH BY INCOIS

1. TAMILNADU

KANNIYAKU MARI	SWELL SURGE WATCH	Swell Surge Watch for the coast of KANNIYAKUMARI,TAMIL NADU from Neerodi To Arockiyapuram. Swell waves in the range of 16.0 - 18.0 sec period with 1.2 - 1.4 m height are forecasted during 17:30 hours on 20-10-2024 to 23:30 hours on 22-10-2024. It advised that no immediate action is required.
RAMANATHA PURAM	SWELL SURGE WATCH	Swell Surge Watch for the coast of RAMANATHAPURAM, TAMILNADU from Rojma Nagar To Theerthaandathanam. Swell waves in the range of 16.0 - 19.0 sec period with 1.2 - 1.4 m height are forecasted during 17:30 hours on 20-10-2024 to 23:30 hours on 22-10-2024. It advised that no immediate action is required.
THOOTHUKK UDI	SWELL SURGE WATCH	Swell Surge Watch for the coast of THOOTHUKKUDI, TAMILNADU from Periyathalai To Vembar. Swell waves in the range of 16.0 - 18.0 sec period with 1.1 - 1.3 m height are forecasted during 17:30 hours on 20-10-2024 to 23:30 hours on 22-10-2024. It advised that no immediate action is required.
TIRUNELVELI	SWELL SURGE WATCH	Swell Surge Watch for the coast of TIRUNELVELI, TAMILNADU from Kuttapulli To Kooduthalai. Swell waves in the range of 16.0 - 18.0 sec period with 1.2 - 1.4 m height are forecasted during 17:30 hours on 20-10-2024 to 23:30 hours on 22-10-2024. It advised that no immediate action is required.

2. ANDHRA PRADESH

EAST GODAVARI	OCEAN CURRENT ALERT	Ocean Currents Alert for the coast of EAST GODAVARI, ANDHRA PRADESH from Antarvedi To Perumallapuram. Surface current speeds in the range of 1.0 - 1.3 m/sec are forecasted during 16:00 hours on 21-10-2024 to 19:00 hours on 22-10-2024. It advised that Harbour & marine operations to be careful.
GUNTUR	OCEAN CURRENT WATCH	Ocean Currents Watch for the coast of GUNTUR, ANDHRA PRADESH from Bestapalem Bapatla To Nizampatnam. Surface current speeds in the range of 0.5 - 0.6 m/sec are forecasted during 16:00 hours on 20-10-2024 to 19:00 hours on 22-10-2024. It advised that no immediate action is required.
KRISHNA	OCEAN CURRENT WATCH	Ocean Currents Watch for the coast of KRISHNA, ANDHRA PRADESH from Nachugunta To Pedda Gollapalem. Surface current speeds in the range of 0.5 - 0.7 m/sec are forecasted during 01:00 hours on 22-10-2024 to 19:00 hours on 22-10-2024. It advised that no immediate action is required.
SRIKAKULA M	OCEAN CURRENT ALERT	Ocean Currents Alert for the coast of SRIKAKULAM, ANDHRA PRADESH from Ramachandrapuram To Kaviti. Surface current speeds in the range of 1.2 - 1.6 m/sec are forecasted during 07:00 hours on 21-10-2024 to 19:00 hours on 22-10-2024. It advised that Harbour & marine operations to be careful.
VISHAKHAP ATNAM	OCEAN CURRENT ALERT	Ocean Currents Alert for the coast of VISAKHAPATNAM, ANDHRA PRADESH from Palmanpeta To Bhimunipatnam. Surface current speeds in the range of 1.2 - 1.5 m/sec are forecasted during 16:00 hours on 20-10-2024 to 19:00 hours on 22-10-2024. It advised that Harbour & marine operations to be careful.
VIZIANAGAR AM	OCEAN CURRENT ALERT	Ocean Currents Alert for the coast of VIZIANAGARAM, ANDHRA PRADESH from Mukkam To Chintapalli. Surface current speeds in the range of 1.1 - 1.6 m/sec are forecasted during 10:00 hours on 21-10-2024 to 19:00 hours on 22-10-2024. It advised that Harbour & marine operations to be careful.
WEST GODAVARI	OCEAN CURRENT WATCH	Ocean Currents Watch for the coast of WEST GODAVARI, ANDHRA PRADESH. Surface current speeds in the range of 0.6 - 0.9 m/sec are forecasted during 19:00 hours on 21-10-2024 to 19:00 hours on 22-10-2024. It advised that no immediate action is required.

3. KARNATAKA

NIL

4. LAKSHADWEEP

AGATTI	SWELL SURGE WATCH	Swell Surge Watch for the coast of AGATTI, LAKSHADWEEP. Swell waves in the range of 16.0 - 18.0 sec period with 1.1 - 1.2 m height are forecasted during 17:30 hours on 20-10-2024 to 23:30 hours on 22-10-2024. It advised that no immediate action is required.
AMINI	SWELL SURGE WATCH	Swell Surge Watch for the coast of AMINI, LAKSHADWEEP. Swell waves in the range of 16.0 - 19.0 sec period with 1.1 - 1.2 m height are forecasted during 17:30 hours on 20-10-2024 to 23:30 hours on 22-10-2024. It advised that no immediate action is required.
ANDROTH	SWELL SURGE WATCH	Swell Surge Watch for the coast of ANDROTH, LAKSHADWEEP. Swell waves in the range of 16.0 - 18.0 sec period with 1.1 - 1.2 m height are forecasted during 17:30 hours on 20-10-2024 to 23:30 hours on 22-10-2024. It advised that no immediate action is required.
KAVARATTI	SWELL SURGE WATCH	Swell Surge Watch for the coast of KAVARATTI, LAKSHADWEEP. Swell waves in the range of 16.0 - 18.0 sec period with 1.1 - 1.2 m height are forecasted during 17:30 hours on 20-10-2024 to 23:30 hours on 22-10-2024. It advised that no immediate action is required.
MINICOY	SWELL SURGE WATCH	Swell Surge Watch for the coast of MINICOY, LAKSHADWEEP. Swell waves in the range of 15.0 - 18.0 sec period with 1.2 - 1.3 m height are forecasted during 17:30 hours on 20-10-2024 to 23:30 hours on 22-10-2024. It advised that no immediate action is required.

5. KERALA

THIRUVANA NTHAPURA M	SWELL SURGE WATCH	Swell Surge Watch for the coast of THIRUVANANTHAPURAM, KERALA from Kappil to Poovar. Swell waves in the range of 16.0 - 18.0 sec period with 0.9 - 1.0 m height are forecasted during 17:30 hours on 20-10-2024 to 23:30 hours on 22-10-2024. It advised that no immediate action is required.
----------------------------	-------------------------	--

6. PUDUCHERRY

NIL		
-----	--	--

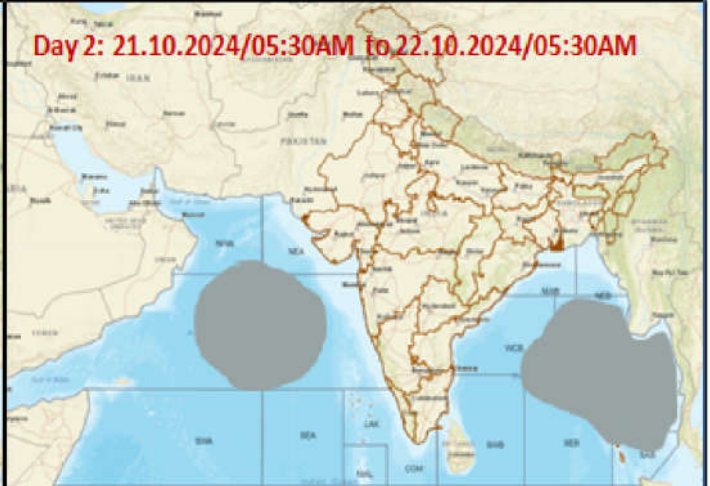
Duty Officer,
For Director In-Charge
Regional Weather Forecasting Centre
Regional Meteorological Centre Chennai

Fishermen Warning Graphics

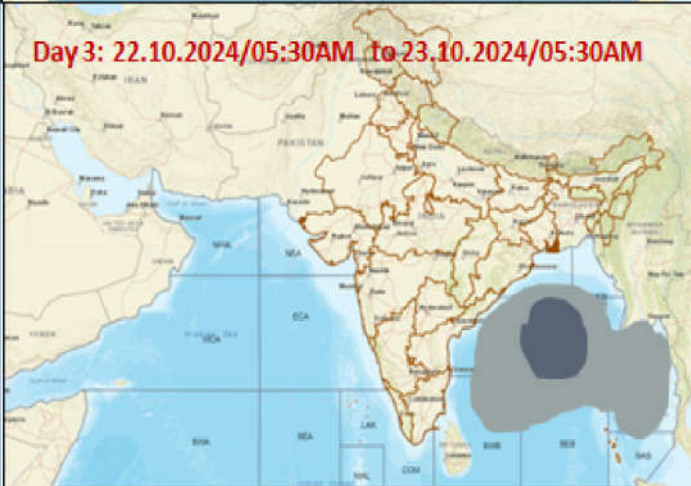
Day 1: 20.10.2024/11:30AM to 21.10.2024/05:30AM



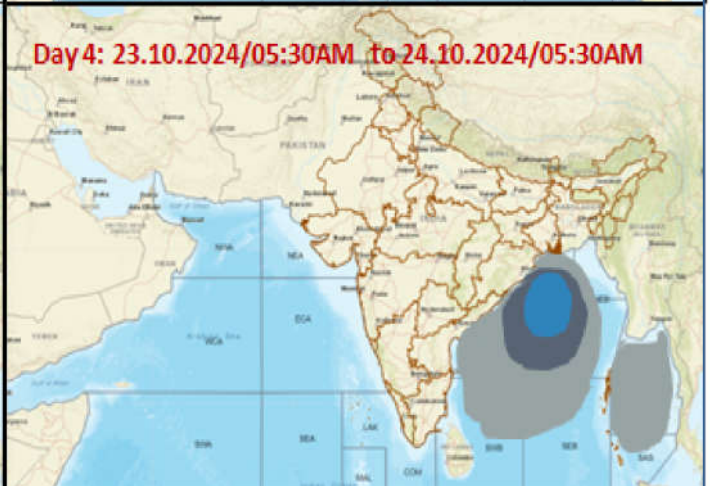
Day 2: 21.10.2024/05:30AM to 22.10.2024/05:30AM



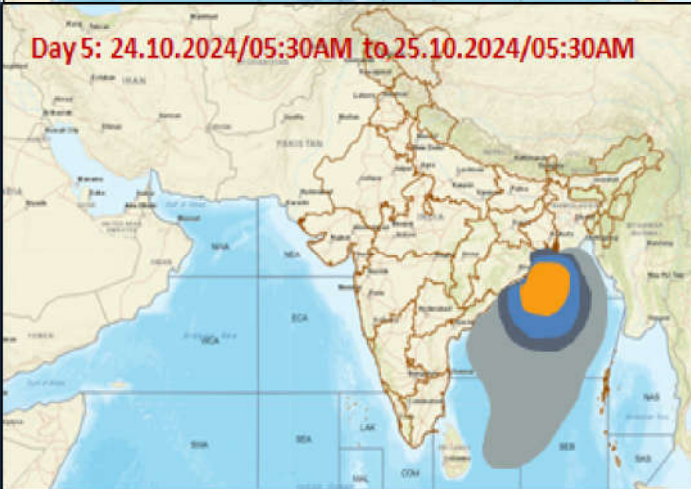
Day 3: 22.10.2024/05:30AM to 23.10.2024/05:30AM



Day 4: 23.10.2024/05:30AM to 24.10.2024/05:30AM



Day 5: 24.10.2024/05:30AM to 25.10.2024/05:30AM



Squally Weather with wind speed 35-45 kmph gusting to 55 kmph

Squally WX with wind speed 40-50 kmph gusting to 60 kmph

CS with Gale winds with speed 65-75 kmph gusting to 85 kmph

SCS with Gale wind speed 90-120 kmph gusting to 135 kmph

Fishermen are advised not to venture into the marked areas.