

	<p>இந்திய அரசு இந்திய வானிலை ஆய்வு துறை மண்டல வானிலை ஆய்வு மையம் 6, கல்லூரி சாலை, சென்னை 600006 - தொலைபேசி : 044- 28271951</p>		<p>GOVERNMENT OF INDIA INDIA METEOROLOGICAL DEPARTMENT Regional Meteorological Centre No. 6, College Road, Chennai - 600006 Phone: 044- 28271951</p>
---	---	---	---

DATE : 15-12-2024	Time of Issue: 0530 Hrs IST
-------------------	-----------------------------

FISHERMEN WARNING

FOR TAMILNADU COASTS	
Day 1 (15.12.2024) to Day 2 (16.12.2024)	NIL Fishermen are advised not to plan for deep sea fishing.
Day 3 (17.12.2024) & Day 4 (18.12.2024)	Squally weather with wind speed 35 kmph to 45 kmph gusting to 55 kmph is likely to prevail along and off Tamilnadu coast, over Comorin area and Gulf of Mannar.
Fishermen are advised not to venture into the above sea areas during the above mentioned dates.	

FOR OTHER THAN TAMILNADU COASTS	
Day 1 (15.12.2024)	Squally weather with wind speed 35 kmph to 45 kmph gusting to 55 kmph is likely to prevail over Southeast Bay of Bengal and adjoining areas and Andaman sea.
Day 2 (16.12.2024)	Squally weather with wind speed 35 kmph to 45 kmph gusting to 55 kmph is likely to prevail over central parts of South Bay of Bengal and adjoining Central Bay of Bengal. Squally weather with wind speed 45 kmph to 55 kmph gusting to 65 kmph is likely to prevail over Westcentral Arabian sea.
Day 3 (17.12.2024)	Squally weather with wind speed 35 kmph to 45 kmph gusting to 55 kmph is likely to prevail over Southwest Bay of Bengal, adjoining Westcentral Bay of Bengal. Squally weather with wind speed 45 kmph to 55 kmph gusting to 65 kmph is likely to prevail over Westcentral Arabian sea.
Day 4 (18.12.2024)	Squally weather with wind speed 35 kmph to 45 kmph gusting to 55 kmph is likely to prevail along and off Tamilnadu coast and adjoining Southwest Bay of Bengal.
Fishermen are advised not to venture into the above sea areas during the above mentioned period.	

OCEAN CURRENT ALERT/SWELL SURGE ALERT/HIGH WAVE ALERT BY INCOIS**1. TAMILNADU & PUDUCHERRY**

CHENNAI	OCEAN CURRENT ALERT	Ocean Currents Alert for the coast of CHENNAI,TAMIL NADU from Palavakkam To Lakshmipuram Odaikuppam. Surface current speeds in the range of 1.4 - 1.6 m/sec are forecasted till 19:00 hours on 16-12-2024. It advised that Harbour & marine operations to be careful.
KANCHEEPURAM	OCEAN CURRENT ALERT	Ocean Currents Alert for the coast of KANCHEEPURAM,TAMIL NADU from Alambaraikuppam To Chinna Neelankarai. Surface current speeds in the range of 1.4 - 1.6 m/sec are forecasted till 19:00 hours on 16-12-2024. It advised that Harbour & marine operations to be careful.
THIRUVALLUR	OCEAN CURRENT ALERT	Ocean Currents Alert for the coast of THIRUVALLUR,TAMIL NADU from Royapuram To Pulicat. Surface current speeds in the range of 1.4 - 1.6 m/sec are forecasted till 19:00 hours on 16-12-2024. It advised that Harbour & marine operations to be careful.
TIRUNELVELI	OCEAN CURRENT ALERT	Ocean Currents Alert for the coast of TIRUNELVELI,TAMIL NADU from Kuttapulli To Kooduthalai. Surface current speeds in the range of 0.9 - 1.1 m/sec are forecasted during 13:00 hours on 15-12-2024 to 22:00 hours on 15-12-2024. It advised that Harbour & marine operations to be careful.
VILUPPURAM	OCEAN CURRENT ALERT	Ocean Currents Alert for the coast of VILUPPURAM,TAMIL NADU from Vaithikuppam To Muttukaduazhagankuppam. Surface current speeds in the range of 1.2 - 1.5 m/sec are forecasted during 10:00 hours on 15-12-2024 to 19:00 hours on 16-12-2024. It advised that Harbour & marine operations to be careful.

2. ANDHRA PRADESH

NELLORE	OCEAN CURRENT ALERT	Ocean Currents Alert for the coast of NELLORE,ANDHRA PRADESH from Coromandel To Vatturupallepalam. Surface current speeds in the range of 1.3 - 1.4 m/sec are forecasted till 19:00 hours on 16-12-2024. It advised that Harbour & marine operations to be careful.
KRISHNA	OCEAN CURRENT ALERT	Ocean Currents Alert for the coast of KRISHNA,ANDHRA PRADESH from Nachugunta To Pedda Gollapalem. Surface current speeds in the range of 1.1 - 1.2 m/sec are forecasted till 19:00 hours on 16-12-2024. It advised that Harbour & marine operations to be careful.
SRIKAKULAM	OCEAN CURRENT ALERT	Ocean Currents Alert for the coast of SRIKAKULAM,ANDHRA PRADESH from Ramachandrapuram To Kaviti. Surface current speeds in the range of 1.3 - 1.4 m/sec are forecasted till 19:00 hours on 16-12-2024. It advised that Harbour & marine operations to be careful.
GUNTUR	OCEAN CURRENT	Ocean Currents Alert for the coast of GUNTUR,ANDHRA PRADESH from Bestapalem Bapatla To Nizampatnam. Surface current speeds in the range of 1.0 - 1.1 m/sec are forecasted till 19:00 hours on 16-12-

	ALERT	2024. It advised that Harbour & marine operations to be careful.
VISAKHAPAT NAM	OCEAN CURRENT ALERT	Ocean Currents Alert for the coast of VISAKHAPATNAM, ANDHRA PRADESH from Palmanpeta To Bhimunipatnam. Surface current speeds in the range of 1.1 - 1.4 m/sec are forecasted till 19:00 hours on 16-12-2024. It advised that Harbour & marine operations to be careful.
VIZIANAGAR AM	OCEAN CURRENT ALERT	Ocean Currents Alert for the coast of VIZIANAGARAM, ANDHRA PRADESH from Mukkam To Chintapalli. Surface current speeds in the range of 1.2 - 1.4 m/sec are forecasted till 19:00 hours on 16-12-2024. It advised that Harbour & marine operations to be careful.

3. KARNATAKA

NIL

4. LAKSHADWEEP

NIL

5. KERALA

NIL

Duty Officer,
For Director In-Charge
Regional Weather Forecasting Centre
Regional Meteorological Centre Chennai

FOR SWELL SURGE WATCH/OCEAN CURRENT WATCH PLEASE VISIT:

<https://incois.gov.in/portal/osf/Alerts.html>

Fishermen Warning Graphics

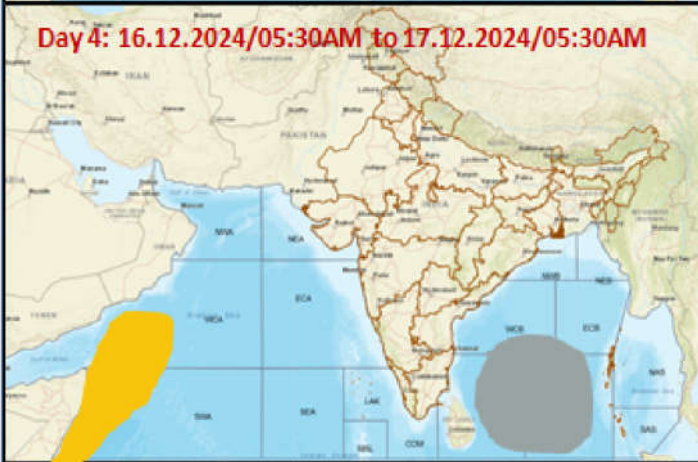
Day 1: 14.12.2024/11:30AM to 15.12.2024/05:30AM



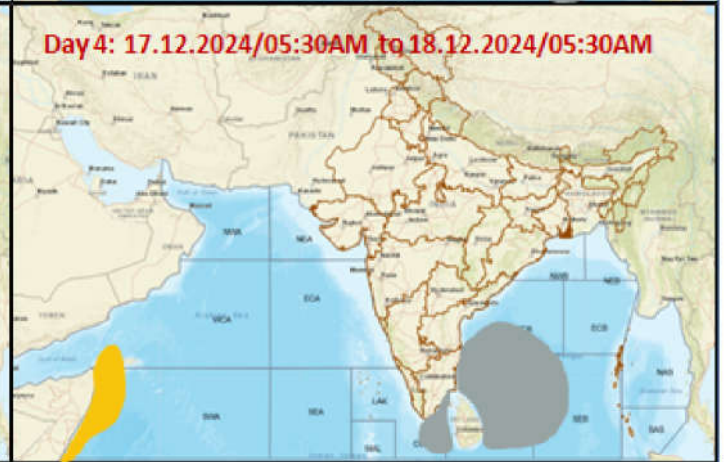
Day 2: 15.12.2024/05:30AM to 16.12.2024/05:30AM



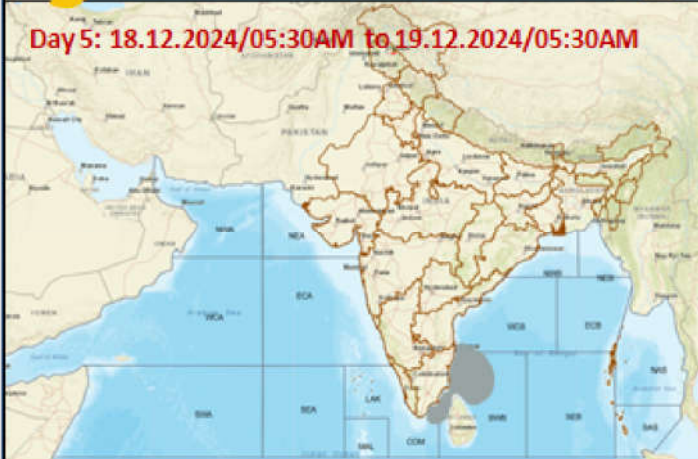
Day 4: 16.12.2024/05:30AM to 17.12.2024/05:30AM



Day 4: 17.12.2024/05:30AM to 18.12.2024/05:30AM



Day 5: 18.12.2024/05:30AM to 19.12.2024/05:30AM



Squally Weather with wind speed 35-45 kmph gusting to 55 kmph

Squally wind with speed 45-55 kmph gusting to 65 kmph

Fishermen are advised not to venture into the marked areas.