

	<p style="text-align: center;">இந்திய அரசு இந்திய வானிலை ஆய்வு துறை மண்டல வானிலை ஆய்வு மையம் 6, கல்லூரி சாலை, சென்னை 600006 - தொலைபேசி : 044- 28271951</p>		<p style="text-align: center;">GOVERNMENT OF INDIA INDIA METEOROLOGICAL DEPARTMENT Regional Meteorological Centre No. 6, College Road, Chennai - 600006 Phone: 044- 28271951</p>
--	---	---	---

DATE : 09-10-2024	Time of Issue: 1730 Hrs IST
-------------------	-----------------------------

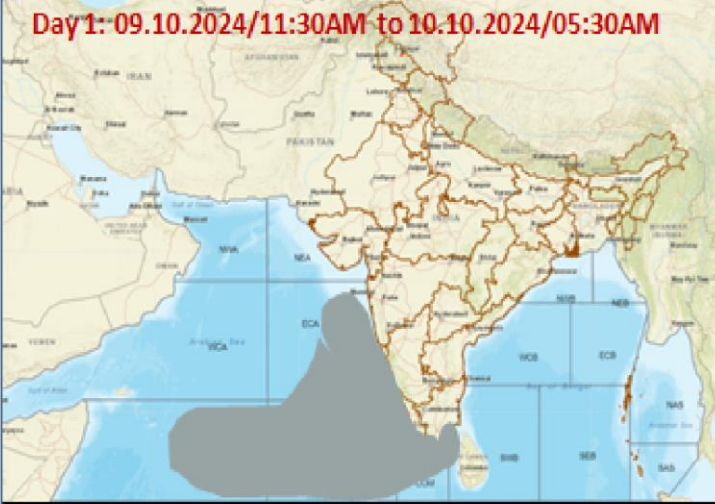
FISHERMEN WARNING

FOR TAMIL NADU COASTS	
DAY	WARNING
Day 1 (09.10.2024) to Day 4 (12.10.2024)	Squally weather with wind speed 35 kmph to 45 kmph gusting to 55 kmph prevail over South Tamilnadu Coast, Gulf of Mannar and Comorin area.
Fishermen are advised not to venture into the above sea areas during the mentioned period above.	

FOR OTHER THAN TAMILNADU COASTS	
DAY	WARNING
Day 1 (09.10.2024) to Day 3(11.10.2024)	Squally weather with wind speed 35 kmph to 45 kmph gusting to 55 kmph is prevailing over Maldives area, Lakshadweep area, Southeast Arabian sea adjoining Southwest Arabian sea, East central Arabian sea, along & off Kerala, Karnataka coasts.
Day 4 (12.10.2024)	Squally weather with wind speed 35 kmph to 45 kmph gusting to 55 kmph is prevailing over Maldives area, Lakshadweep area, Southeast Arabian sea adjoining Southwest Arabian sea, East central Arabian sea and adjoining westcentral Arabian sea, along & off Kerala, Karnataka coasts, some parts of Southwest Bay of Bengal and adjoining southeast Bay of Bengal.
Day 5 (13.10.2024)	Squally weather with wind speed 35 kmph to 45 kmph gusting to 55 kmph is prevailing over many parts of Westcentral Arabian sea and adjoining East central, Eastern parts of southwest arabian sea, adjoining southwest Bay of Bengal.
Fishermen are advised not to venture into the above sea areas during the mentioned period above.	

Fishermen Warning Graphics

Day 1: 09.10.2024/11:30AM to 10.10.2024/05:30AM



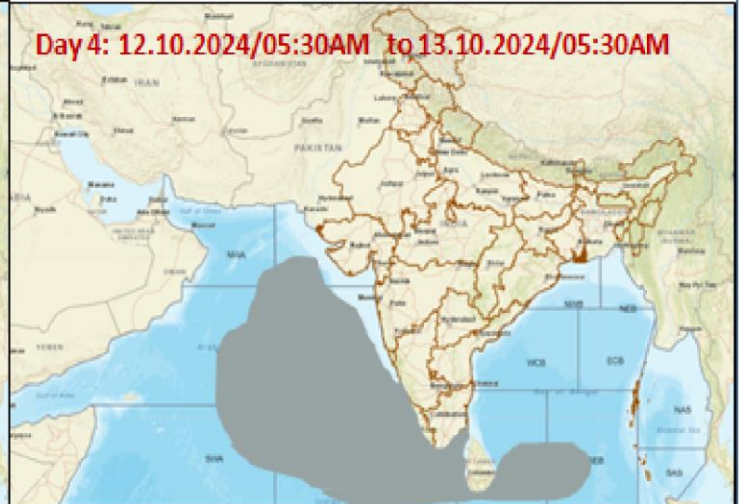
Day 2: 10.10.2024/05:30AM to 11.10.2024/05:30AM



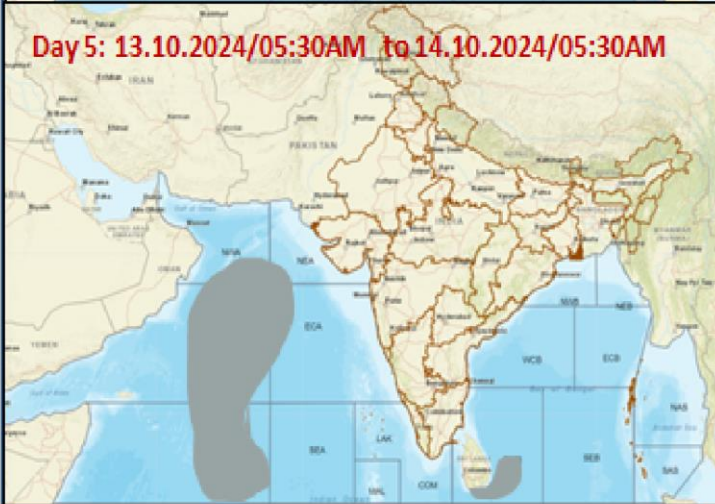
Day 3: 11.10.2024/05:30AM to 12.10.2024/05:30AM



Day 4: 12.10.2024/05:30AM to 13.10.2024/05:30AM



Day 5: 13.10.2024/05:30AM to 14.10.2024/05:30AM



Squally Weather with wind speed 35-45 kmph gusting to 55 kmph

Fishermen are advised not to venture into the marked areas.

OCEAN WATCH/SWELL SURGE WATCH/HIGH WAVE WATCH BY INCOIS**1. TAMILNADU**

KANNIYAKUMARI	SWELL SURGE WATCH	Swell Surge Watch for the coast of KANNIYAKUMARI,TAMIL NADU from Neerodi To Arockiyapuram. Swell waves in the range of 17.0 - 20.0 sec period with 1.2 - 1.4 m height are forecasted during 17:30 hours on 09-10-2024 to 23:30 hours on 11-10-2024. It advised that no immediate action is required.
	HIGH WAVE WATCH	High Wave Watch for the coast of KANNIYAKUMARI,TAMIL NADU from Neerodi To Arockiyapuram. High waves in the range of 1.9 - 2.1 meters are forecasted during 20:30 hours on 10-10-2024 to 23:30 hours on 11-10-2024. It advised that no immediate action is required.
	OCEAN CURRENT WATCH	Ocean Currents Watch for the coast of KANNIYAKUMARI,TAMIL NADU from Neerodi To Arockiyapuram. Surface current speeds in the range of 0.4 - 0.7 m/sec are forecasted during 01:00 hours on 11-10-2024 to 19:00 hours on 11-10-2024. It advised that no immediate action is required.
RAMANATHAPURAM	SWELL SURGE ALERT	Swell Surge Alert for the coast of RAMANATHAPURAM,TAMIL NADU from Rojma Nagar To Theerthaandathanam. Swell waves in the range of 18.0 - 20.0 sec period with 1.1 - 1.5 m height are forecasted during 17:30 hours on 09-10-2024 to 23:30 hours on 11-10-2024. It advised that there is a possibility of surging of waves, boats to ply with utmost vigilance, recreation with due care.
THOOTHUKUDI	SWELL SURGE WATCH	Swell Surge Watch for the coast of THOOTHUKUDI,TAMIL NADU from Periyathalai To Vembar. Swell waves in the range of 16.0 - 19.0 sec period with 1.1 - 1.4 m height are forecasted during 17:30 hours on 09-10-2024 to 23:30 hours on 11-10-2024. It advised that no immediate action is required.
TIRUNELVELI	HIGH WAVE WATCH	High Wave Watch for the coast of TIRUNELVELI,TAMIL NADU from Kuttapulli To Kooduthalai. High waves in the range of 2.0 - 2.2 meters are forecasted during 17:30 hours on 10-10-2024 to 23:30 hours on 11-10-2024. It advised that no immediate action is required.
	SWELL SURGE ALERT	Swell Surge Alert for the coast of TIRUNELVELI,TAMIL NADU from Kuttapulli To Kooduthalai. Swell waves in the range of 16.0 - 18.0 sec period with 1.2 - 1.5 m height are forecasted during 02:30 hours on 10-10-2024 to 23:30 hours on 11-10-2024. It advised that there is a possibility of surging of waves, boats to ply with utmost vigilance, recreation with due care.

2. PUDUCHERRY

MAHE	OCEAN CURRENT WATCH	Ocean Currents Watch for the coast of MAHE,PUDUCHERRY from Koloth To Azhikal. Surface current speeds in the range of 0.4 - 0.6 m/sec are forecasted during 16:00 hours on 09-10-2024 to 19:00 hours on 11-10-2024. It advised that no immediate action is required.
------	---------------------	---

3. ANDHRA PRADESH

EAST GODAVARI	OCEAN CURRENT WATCH	Ocean Currents Watch for the coast of EAST GODAVARI,ANDHRA PRADESH from Antarvedi To Perumallapuram. Surface current speeds in the range of 0.8 - 0.9 m/sec are forecasted during 16:00 hours on 09-10-2024 to 19:00 hours on 11-10-2024. It advised that no immediate action is required.
	SWELL SURGE WATCH	Swell Surge Watch for the coast of EAST GODAVARI,ANDHRA PRADESH from Antarvedi To Perumallapuram. Swell waves in the range of 11.0 - 12.0 sec period with 0.8 - 1.5 m height are forecasted during 17:30 hours on 09-10-2024 to 14:30 hours on 10-10-2024. It advised that no immediate action is required.
GUNTUR	SWELL SURGE WATCH	Swell Surge Watch for the coast of GUNTUR,ANDHRA PRADESH from Bestapalem Bapatla To Nizampatnam. Swell waves in the range of 11.0 - 13.0 sec period with 0.8 - 1.4 m height are forecasted during 17:30 hours on 09-10-2024 to 14:30 hours on 10-10-2024. It advised that no immediate action is required.
KRISHNA	OCEAN CURRENT WATCH	Ocean Currents Watch for the coast of KRISHNA,ANDHRA PRADESH from Nachugunta To Pedda Gollapalem. Surface current speeds in the range of 0.4 - 0.5 m/sec are forecasted during 19:00 hours on 09-10-2024 to 19:00 hours on 11-10-2024. It advised that no immediate action is required.
	SWELL SURGE WATCH	Swell Surge Watch for the coast of KRISHNA,ANDHRA PRADESH from Nachugunta To Pedda Gollapalem. Swell waves in the range of 11.0 - 12.0 sec period with 0.8 - 1.5 m height are forecasted during 17:30 hours on 09-10-2024 to 14:30 hours on 10-10-2024. It advised that no immediate action is required.
NELLORE	SWELL SURGE WATCH	Swell Surge Watch for the coast of NELLORE,ANDHRA PRADESH from Coromandel To Vatturupallepalam. Swell waves in the range of 12.0 - 13.0 sec period with 0.7 - 1.3 m height are forecasted during 17:30 hours on 09-10-2024 to 17:30 hours on 10-10-2024. It advised that no immediate action is required.
PRAKASAM	SWELL SURGE WATCH	Swell Surge Watch for the coast of PRAKASAM,ANDHRA PRADESH from Ramayapatnam To Vadarevu. Swell waves in the range of 11.0 - 13.0 sec period with 0.7 - 1.3 m height are forecasted during 17:30 hours on 09-10-2024 to 14:30 hours on 10-10-2024. It advised that no immediate action is required.
SRIKAKULAM	OCEAN CURRENT WATCH	Ocean Currents Watch for the coast of SRIKAKULAM,ANDHRA PRADESH from Ramachandrapuram To Kaviti. Surface current speeds in the range of 0.9 - 1.0 m/sec are forecasted during 16:00 hours on 09-10-2024 to 19:00 hours on 11-10-2024. It advised that no immediate action is required.
VISHAKHAPATNAM	OCEAN CURRENT ALERT	Ocean Currents Alert for the coast of VISAKHAPATNAM,ANDHRA PRADESH from Palmanpeta To Bhimunipatnam. Surface current speeds in the range of 1.0 - 1.2 m/sec are forecasted during 16:00 hours on 09-10-2024 to 19:00 hours on 11-10-2024. It advised that Harbour & marine operations to be careful.
	SWELL SURGE WATCH	Swell Surge Watch for the coast of VISAKHAPATNAM,ANDHRA PRADESH from Palmanpeta To Bhimunipatnam. Swell waves in the range of 12.0 - 19.0 sec period with 0.8 - 1.2 m height are forecasted during 23:30 hours on 09-10-2024 to 23:30 hours on 11-10-2024. It advised that no immediate action is

		required.
VIZIANAGAR AM	OCEAN CURRENT ALERT	Ocean Currents Alert for the coast of VIZIANAGARAM,ANDHRA PRADESH from Mukkam To Chintapalli. Surface current speeds in the range of 0.9 - 1.0 m/sec are forecasted during 16:00 hours on 09-10-2024 to 19:00 hours on 10-10-2024. It advised that Harbour & marine operations to be careful.
WEST GODAVARI	SWELL SURGE WATCH	Swell Surge Watch for the coast of WEST GODAVARI,ANDHRA PRADESH. Swell waves in the range of 11.0 - 12.0 sec period with 0.8 - 1.5 m height are forecasted during 17:30 hours on 09-10-2024 to 11:30 hours on 10-10-2024. It advised that no immediate action is required.
	OCEAN CURRENT WATCH	Ocean Currents Watch for the coast of WEST GODAVARI,ANDHRA PRADESH. Surface current speeds in the range of 0.4 - 0.5 m/sec are forecasted during 16:00 hours on 09-10-2024 to 07:00 hours on 10-10-2024. It advised that no immediate action is required.

4. KERALA

KASARAGOD , KANNUR	OCEAN CURRENT WATCH	Ocean Currents Watch for the coast of KASARAGOD, KANNUR,KERALA from Kunzhathur To Kotte Kunnu. Surface current speeds in the range of 0.5 - 0.7 m/sec are forecasted during 16:00 hours on 09-10-2024 to 19:00 hours on 11-10-2024. It advised that no immediate action is required.
THIRUVANA NTHAPURA M	SWELL SURGE WATCH	Swell Surge Watch for the coast of THIRUVANANTHAPURAM,KERALA from Kappil To Poovar. Swell waves in the range of 17.0 - 19.0 sec period with 0.9 - 1.1 m height are forecasted during 17:30 hours on 09-10-2024 to 23:30 hours on 11-10-2024. It advised that no immediate action is required.

5. KARNATAKA

DAKSHINA KANNADA	OCEAN CURRENT WATCH	Ocean Currents Watch for the coast of DAKSHINA KANNADA,KARNATAKA from Mulki To Mangalore. Surface current speeds in the range of 0.5 - 0.7 m/sec are forecasted during 16:00 hours on 09-10-2024 to 19:00 hours on 11-10-2024. It advised that no immediate action is required.
UDUPI	OCEAN CURRENT WATCH	Ocean Currents Watch for the coast of UDUPI,KARNATAKA from Baindur To Kapu. Surface current speeds in the range of 0.5 - 0.7 m/sec are forecasted during 16:00 hours on 09-10-2024 to 19:00 hours on 11-10-2024. It advised that no immediate action is required.
UTTARA KANNADA	OCEAN CURRENT WATCH	Ocean Currents Watch for the coast of UTTARA KANNADA,KARNATAKA from Majali To Bhatkal. Surface current speeds in the range of 0.5 - 0.6 m/sec are forecasted during 16:00 hours on 09-10-2024 to 19:00 hours on 11-10-2024. It advised that no immediate action is required.
	SWELL SURGE WATCH	Swell Surge Watch for the coast of UTTARA KANNADA,KARNATAKA from Majali To Bhatkal. Swell waves in the range of 17.0 - 20.0 sec period with 0.8 - 1.1 m height are forecasted during 17:30 hours on 09-10-2024 to 23:30 hours on 11-10-2024. It advised that no immediate action is required.

6. LAKSHADWEEP

AGATTI	SWELL SURGE WATCH	Swell Surge Watch for the coast of AGATTI,LAKSHADWEEP. Swell waves in the range of 17.0 - 20.0 sec period with 1.2 - 1.5 m height are forecasted during 17:30 hours on 09-10-2024 to 23:30 hours on 11-10-2024. It advised that no immediate action is required.
	HIGH WAVE WATCH	High Wave Watch for the coast of AGATTI,LAKSHADWEEP. High waves in the range of 2.2 - 2.4 meters are forecasted during 20:30 hours on 09-10-2024 to 23:30 hours on 11-10-2024. It advised that no immediate action is required.
AMINI	SWELL SURGE WATCH	Swell Surge Watch for the coast of AMINI,LAKSHADWEEP. Swell waves in the range of 17.0 - 19.0 sec period with 1.2 - 1.4 m height are forecasted during 17:30 hours on 09-10-2024 to 23:30 hours on 11-10-2024. It advised that no immediate action is required.
	HIGH WAVE WATCH	High Wave Watch for the coast of AMINI,LAKSHADWEEP. High waves in the range of 1.9 - 2.1 meters are forecasted during 20:30 hours on 10-10-2024 to 23:30 hours on 11-10-2024. It advised that no immediate action is required.
ANDROTH	SWELL SURGE WATCH	Swell Surge Watch for the coast of ANDROTH,LAKSHADWEEP. Swell waves in the range of 17.0 - 19.0 sec period with 1.2 - 1.5 m height are forecasted during 17:30 hours on 09-10-2024 to 23:30 hours on 11-10-2024. It advised that no immediate action is required.
	HIGH WAVE WATCH	High Wave Watch for the coast of ANDROTH,LAKSHADWEEP. High waves in the range of 2.1 - 2.3 meters are forecasted during 17:30 hours on 09-10-2024 to 23:30 hours on 11-10-2024. It advised that no immediate action is required.
KAVARATTI	HIGH WAVE WATCH	High Wave Watch for the coast of KAVARATTI,LAKSHADWEEP. High waves in the range of 2.2 - 2.4 meters are forecasted during 23:30 hours on 09-10-2024 to 23:30 hours on 11-10-2024. It advised that no immediate action is required.
	SWELL SURGE ALERT	Swell Surge Alert for the coast of KAVARATTI,LAKSHADWEEP. Swell waves in the range of 17.0 - 19.0 sec period with 1.3 - 1.5 m height are forecasted during 20:30 hours on 09-10-2024 to 23:30 hours on 11-10-2024. It advised that there is a possibility of surging of waves, boats to ply with utmost vigilance, recreation with due care.
MINICOY	HIGH WAVE WATCH	High Wave Watch for the coast of MINICOY,LAKSHADWEEP. High waves in the range of 2.5 - 2.7 meters are forecasted during 17:30 hours on 09-10-2024 to 23:30 hours on 11-10-2024. It advised that no immediate action is required.
	SWELL SURGE ALERT	Swell Surge Alert for the coast of MINICOY,LAKSHADWEEP. Swell waves in the range of 17.0 - 19.0 sec period with 1.4 - 1.6 m height are forecasted during 17:30 hours on 09-10-2024 to 23:30 hours on 11-10-2024. It advised that there is a possibility of surging of waves, boats to ply with utmost vigilance, recreation with due care.

Duty Officer,
For Director In-Charge
Regional Weather Forecasting Centre
Regional Meteorological Centre Chennai