

	<p>இந்திய அரசு இந்திய வானிலை ஆய்வு துறை மண்டல வானிலை ஆய்வு மையம் 6, கல்லூரி சாலை, சென்னை 600006 - தொலைபேசி : 044- 28271951</p>		<p>GOVERNMENT OF INDIA INDIA METEOROLOGICAL DEPARTMENT Regional Meteorological Centre No. 6, College Road, Chennai - 600006 Phone: 044- 28271951</p>
---	--	---	--

DATE : 17-10-2024	Time of Issue: 1155 Hrs IST
-------------------	-----------------------------

FISHERMEN WARNING

Yesterday’s **depression** over west central and adjoining southwest Bay of Bengal moved west-northwestwards and crossed north Tamil Nadu - South Andhra Pradesh coasts between Puducherry and Nellore, close to north of Chennai, near latitude13.5°N and longitude 80.2°E around 0430 hrs IST of today, the 17th October. Subsequently, it weakened into a well marked low pressure area and lay over South coastal Andhra Pradesh and adjoining North coastal Tamil Nadu at 0530 hrs IST of today, the 17th October, 2024.

It is likely to continue to move west-northwestwards and weaken further into a **low pressure area** during next 12 hours.

FOR TAMIL NADU COASTS	
DAY	WARNING
Day 1 (17.10.2024)	Squally weather with wind speed 35 kmph to 45 kmph gusting to 55 kmph prevail over South Tamilnadu Coast, Gulf of Mannar and Comorin area.
Fishermen are advised not to venture into the above sea areas during the mentioned period above.	

FOR OTHER THAN TAMILNADU COASTS	
DAY	WARNING
Day 1 (17.10.2024)	Squally weather with wind speed 35 kmph to 45 kmph gusting to 55 kmph is likely to prevail along & off Kerala Coast, Lakshadweep area, Karnataka Coast and East Central Arabian Sea.
Day 2 (18.10.2024)	Squally weather with wind speed 35 kmph to 45 kmph gusting to 55 kmph is likely to prevail along & off Kerala Coast, Lakshadweep area and Karnataka Coast.
Fishermen are advised not to venture into the above sea areas during the mentioned period above.	

OCEAN WATCH/SWELL SURGE WATCH/HIGH WAVE WATCH BY INCOIS

1. TAMILNADU

KANCHEEPURAM	OCEAN CURRENT WATCH	Ocean Currents Watch for the coast of KANCHEEPURAM,TAMIL NADU from Alambaraikuppam To Chinna Neelankarai. Surface current speeds in the range of 0.5 - 0.5 m/sec are forecasted till 13:00 hours on 17-10-2024. It advised that no immediate action is required.
KANNIYAKUMARI	SWELL SURGE WARNING	Swell Surge Warning for the coast of KANNIYAKUMARI,TAMIL NADU from Neerodi To Arockiyapuram. Swell waves in the range of 18.0 - 21.0 sec period with 1.5 - 2.0 m height are forecasted till 17:30 hours on 17-10-2024. Surging of waves nearshore possible,small vessels not to ply, no activities at beach/ nearshore waters as nearshore erosion possible. No exit/entry of small boats at coastline.
	HIGH WAVE WATCH	High Wave Watch for the coast of KANNIYAKUMARI,TAMIL NADU from Neerodi To Arockiyapuram. High waves in the range of 2.2 - 2.8 meters are forecasted till 02:30 hours on 18-10-2024. It advised that no immediate action is required.
NAGAPPATTINAM SOUTH	OCEAN CURRENT WATCH	Ocean Currents Watch for the coast of NAGAPPATTINAM SOUTH,TAMIL NADU from Point Calimer To Samanthanpettai. Surface current speeds in the range of 0.5 - 0.6 m/sec are forecasted till 19:00 hours on 18-10-2024. It advised that no immediate action is required.
RAMANATHAPURAM	SWELL SURGE ALERT	Swell Surge Alert for the coast of RAMANATHAPURAM,TAMIL NADU from Rojma Nagar To Theerthaandathanam. Swell waves in the range of 17.0 - 23.0 sec period with 1.0 - 1.5 m height are forecasted till 17:30 hours on 17-10-2024. It advised that there is a possibility of surging of waves, boats to ply with utmost vigilance, recreation with due care.
	HIGH WAVE WATCH	High Wave Watch for the coast of RAMANATHAPURAM,TAMIL NADU from Rojma Nagar To Theerthaandathanam. High waves in the range of 2.2 - 2.9 meters are forecasted till 05:30 hours on 18-10-2024. It advised that no immediate action is required.
THOOTHUKKUDI	SWELL SURGE WARNING	Swell Surge Warning for the coast of THOOTHUKKUDI,TAMIL NADU from Periyathalai To Vembar. Swell waves in the range of 18.0 - 25.0 sec period with 1.5 - 2.0 m height are forecasted till 17:30 hours on 17-10-2024. Surging of waves nearshore possible,small vessels not to ply, no activities at beach/ nearshore waters as nearshore erosion possible. No exit/entry of small boats at coastline.
	HIGH WAVE WATCH	High Wave Watch for the coast of THOOTHUKKUDI,TAMIL NADU from Periyathalai To Vembar. High waves in the range of 2.2 - 2.8 meters are forecasted till 05:30 hours on 18-10-2024. It advised that no

		immediate action is required.
TIRUNELVELI	SWELL SURGE WARNING	Swell Surge Warning for the coast of TIRUNELVELI,TAMIL NADU from Kuttapulli To Kooduthalai. Swell waves in the range of 18.0 - 21.0 sec period with 1.5 - 2.0 m height are forecasted till 17:30 hours on 17-10-2024. Surging of waves nearshore possible,small vessels not to ply, no activities at beach/ nearshore waters as nearshore erosion possible. No exit/entry of small boats at coastline.
	HIGH WAVE WATCH	High Wave Watch for the coast of TIRUNELVELI,TAMIL NADU from Kuttapulli To Kooduthalai. High waves in the range of 2.3 - 2.9 meters are forecasted till 08:30 hours on 18-10-2024. It advised that no immediate action is required.

2. ANDHRA PRADESH		
EAST GODAVARI	SWELL SURGE ALERT	Swell Surge Alert for the coast of Andhra Pradesh. Swell waves in the range of 14.0 - 21.0 sec period with 0.9 - 1.5 m height are forecasted till 08:30 hours on 19-10-2024. It advised that there is a possibility of surging of waves, boats to ply with utmost vigilance, recreation with due care.
	OCEAN CURRENT WATCH	Ocean Currents Watch for the coast of EAST GODAVARI,ANDHRA PRADESH from Antarvedi To Perumallapuram. Surface current speeds in the range of 0.8 - 1.1 m/sec are forecasted till 19:00 hours on 18-10-2024. It advised that no immediate action is required.
GUNTUR	SWELL SURGE ALERT	Swell Surge Alert for the coast of Andhra Pradesh. Swell waves in the range of 14.0 - 21.0 sec period with 0.9 - 1.5 m height are forecasted till 08:30 hours on 19-10-2024. It advised that there is a possibility of surging of waves, boats to ply with utmost vigilance, recreation with due care.
	OCEAN CURRENT WATCH	Ocean Currents Watch for the coast of GUNTUR,ANDHRA PRADESH from Bestapalem Bapatla To Nizampatnam. Surface current speeds in the range of 0.6 - 1.0 m/sec are forecasted till 07:00 hours on 18-10-2024. It advised that no immediate action is required.
KRISHNA	SWELL SURGE ALERT	Swell Surge Alert for the coast of Andhra Pradesh. Swell waves in the range of 14.0 - 21.0 sec period with 0.9 - 1.5 m height are forecasted till 08:30 hours on 19-10-2024. It advised that there is a possibility of surging of waves, boats to ply with utmost vigilance, recreation with due care.
NELLORE	SWELL SURGE ALERT	Swell Surge Alert for the coast of Andhra Pradesh. Swell waves in the range of 14.0 - 21.0 sec period with 0.9 - 1.5 m height are forecasted till 08:30 hours on 19-10-2024. It advised that there is a possibility of surging of waves, boats to ply with utmost vigilance, recreation with due care.

	OCEAN CURRENT WATCH	Ocean Currents Watch for the coast of NELLORE,ANDHRA PRADESH from Coromandel To Vatturupapallepalam. Surface current speeds in the range of 0.5 - 0.7 m/sec are forecasted till 07:00 hours on 18-10-2024. It advised that no immediate action is required.
PRAKASAM	SWELL SURGE ALERT	Swell Surge Alert for the coast of Andhra Pradesh. Swell waves in the range of 14.0 - 21.0 sec period with 0.9 - 1.5 m height are forecasted till 08:30 hours on 19-10-2024. It advised that there is a possibility of surging of waves, boats to ply with utmost vigilance, recreation with due care.
	OCEAN CURRENT WATCH	Ocean Currents Watch for the coast of PRAKASAM,ANDHRA PRADESH from Ramayapatnam To Vadarevu. Surface current speeds in the range of 0.5 - 0.8 m/sec are forecasted till 19:00 hours on 17-10-2024. It advised that no immediate action is required.
SRIKAKULAM	SWELL SURGE ALERT	Swell Surge Alert for the coast of Andhra Pradesh. Swell waves in the range of 14.0 - 21.0 sec period with 0.9 - 1.5 m height are forecasted till 08:30 hours on 19-10-2024. It advised that there is a possibility of surging of waves, boats to ply with utmost vigilance, recreation with due care.
	OCEAN CURRENT WATCH	Ocean Currents Watch for the coast of SRIKAKULAM,ANDHRA PRADESH from Ramachandrapuram To Kaviti. Surface current speeds in the range of 0.9 - 1.0 m/sec are forecasted till 19:00 hours on 18-10-2024. It advised that no immediate action is required.
VISHAKHAPATNAM	SWELL SURGE ALERT	Swell Surge Alert for the coast of Andhra Pradesh. Swell waves in the range of 14.0 - 21.0 sec period with 0.9 - 1.5 m height are forecasted till 08:30 hours on 19-10-2024. It advised that there is a possibility of surging of waves, boats to ply with utmost vigilance, recreation with due care.
	OCEAN CURRENT ALERT	Ocean Currents Alert for the coast of VISAKHAPATNAM,ANDHRA PRADESH from Palmanpeta To Bhimunipatnam. Surface current speeds in the range of 1.0 - 1.2 m/sec are forecasted till 01:00 hours on 18-10-2024. It advised that Harbour & marine operations to be careful.
VIZIANAGARAM	SWELL SURGE ALERT	Swell Surge Alert for the coast of Andhra Pradesh. Swell waves in the range of 14.0 - 21.0 sec period with 0.9 - 1.5 m height are forecasted till 08:30 hours on 19-10-2024. It advised that there is a possibility of surging of waves, boats to ply with utmost vigilance, recreation with due care.
	OCEAN CURRENT WATCH	Ocean Currents Watch for the coast of VIZIANAGARAM,ANDHRA PRADESH from Mukkam To Chintapalli. Surface current speeds in the range of 0.8 - 0.9 m/sec are forecasted till 19:00 hours on 18-10-2024. It advised that no immediate action is required.
WEST GODAVARI	OCEAN CURRENT WATCH	Swell Surge Alert for the coast of Andhra Pradesh. Swell waves in the range of 14.0 - 21.0 sec period with 0.9 - 1.5 m height are forecasted till 08:30 hours on 19-10-2024. It advised that there is a possibility of surging of waves, boats to ply with utmost vigilance, recreation with due care.

3. KARNATAKA

DAKSHINA KANNADA	SWELL SURGE ALERT	Swell Surge Alert for the coast of Karnataka. Swell waves in the range of 16.0 - 21.0 sec period with 1.0 - 1.5 m height are forecasted till 17:30 hours on 17-10-2024. It advised that there is a possibility of surging of waves, boats to ply with utmost vigilance, recreation with due care.
UDUPI	SWELL SURGE ALERT	Swell Surge Alert for the coast of Karnataka. Swell waves in the range of 16.0 - 21.0 sec period with 1.0 - 1.5 m height are forecasted till 17:30 hours on 17-10-2024. It advised that there is a possibility of surging of waves, boats to ply with utmost vigilance, recreation with due care.
UTTARA KANNADA	SWELL SURGE ALERT	Swell Surge Alert for the coast of Karnataka. Swell waves in the range of 16.0 - 21.0 sec period with 1.0 - 1.5 m height are forecasted till 17:30 hours on 17-10-2024. It advised that there is a possibility of surging of waves, boats to ply with utmost vigilance, recreation with due care.

4. LAKSHADWEEP

AGATTI	SWELL SURGE WARNING	Swell Surge Warning for LAKSHADWEEP Islands. Swell waves in the range of 18.0 - 21.0 sec period with 1.0 - 2.0 m height are forecasted till 17:30 hours on 17-10-2024. Surging of waves nearshore possible, small vessels not to ply, no activities at beach/ nearshore waters as nearshore erosion possible. No exit/entry of small boats at coastline.
	HIGH WAVE WATCH	High Wave Watch for the coast of AGATTI, LAKSHADWEEP. High waves in the range of 1.9 - 2.2 meters are forecasted till 23:30 hours on 17-10-2024. It advised that no immediate action is required.
AMINI	SWELL SURGE WARNING	Swell Surge Warning for LAKSHADWEEP Islands. Swell waves in the range of 18.0 - 21.0 sec period with 1.0 - 2.0 m height are forecasted till 17:30 hours on 17-10-2024. Surging of waves nearshore possible, small vessels not to ply, no activities at beach/ nearshore waters as nearshore erosion possible. No exit/entry of small boats at coastline.
ANDROTH	SWELL SURGE WARNING	Swell Surge Warning for LAKSHADWEEP Islands. Swell waves in the range of 18.0 - 21.0 sec period with 1.0 - 2.0 m height are forecasted till 17:30 hours on 17-10-2024. Surging of waves nearshore possible, small vessels not to ply, no activities at beach/ nearshore waters as nearshore erosion possible. No exit/entry of small boats at coastline.
KAVARATTI	SWELL SURGE WARNING	Swell Surge Warning for LAKSHADWEEP Islands. Swell waves in the range of 18.0 - 21.0 sec period with 1.0 - 2.0 m height are forecasted till 17:30 hours on 17-10-2024. Surging of waves nearshore possible, small vessels not to ply, no activities at beach/ nearshore waters as nearshore erosion possible. No exit/entry of small boats at coastline.
	HIGH WAVE WATCH	High Wave Watch for the coast of KAVARATTI, LAKSHADWEEP. High waves in the range of 1.8 - 2.1 meters are forecasted till 14:30 hours on 17-10-2024. It advised that no immediate action is required.

MINICOY	SWELL SURGE WARNING	High Wave Watch for the coast of MINICOY,LAKSHADWEEP. High waves in the range of 1.8 - 2.1 meters are forecasted till 17:30 hours on 17-10-2024. It advised that no immediate action is required.
	HIGH WAVE WATCH	Swell Surge Warning for LAKSHADWEEP Islands. Swell waves in the range of 18.0 - 21.0 sec period with 1.0 - 2.0 m height are forecasted till 17:30 hours on 17-10-2024. Surging of waves nearshore possible,small vessels not to ply, no activities at beach/ nearshore waters as nearshore erosion possible. No exit/entry of small boats at coastline.

5. KERALA		
ALAPUZZHA	SWELL SURGE WARNING	Swell Surge Warning for the coast of ALAPPUZHA,KERALA from Chellanum To AzheekalJetty. Swell waves in the range of 18.0 - 21.0 sec period with 1.0 - 2.0 m height are forecasted till 17:30 hours on 17-10-2024. Surging of waves nearshore possible,small vessels not to ply, no activities at beach/ nearshore waters as nearshore erosion possible. No exit/entry of small boats at coastline.
ERNAKULAM	SWELL SURGE WARNING	Swell Surge Warning for the coast of ERNAKULAM,KERALA from Munambam FH To Maruvakad. Swell waves in the range of 18.0 - 21.0 sec period with 1.0 - 2.0 m height are forecasted till 17:30 hours on 17-10-2024. Surging of waves nearshore possible,small vessels not to ply, no activities at beach/ nearshore waters as nearshore erosion possible. No exit/entry of small boats at coastline.
KANNUR	SWELL SURGE WARNING	Swell Surge Warning for the coast of KANNUR,KERALA from Valapattanam To New Mahe. Swell waves in the range of 18.0 - 21.0 sec period with 1.0 - 2.0 m height are forecasted till 17:30 hours on 17-10-2024. Surging of waves nearshore possible,small vessels not to ply, no activities at beach/ nearshore waters as nearshore erosion possible. No exit/entry of small boats at coastline.
KASARGOD, KANNUR	SWELL SURGE WARNING	Swell Surge Warning for the coast of KASARAGOD, KANNUR,KERALA from Kunzhathur To Kotte Kunnu. Swell waves in the range of 18.0 - 21.0 sec period with 1.0 - 2.0 m height are forecasted till 17:30 hours on 17-10-2024. Surging of waves nearshore possible,small vessels not to ply, no activities at beach/ nearshore waters as nearshore erosion possible. No exit/entry of small boats at coastline.
KOLLAM	SWELL SURGE WARNING	Swell Surge Warning for the coast of KOLLAM,KERALA from Alappattu To Edava. Swell waves in the range of 18.0 - 21.0 sec period with 1.0 - 2.0 m height are forecasted till 17:30 hours on 17-10-2024. Surging of waves nearshore possible,small vessels not to ply, no activities at beach/ nearshore waters as nearshore erosion possible. No exit/entry of small boats at coastline.
KOZHIKODE	SWELL SURGE	Swell Surge Warning for the coast of KOZHIKODE,KERALA from Chombala FH To Ramanattukara. Swell waves in the range of 18.0 - 21.0

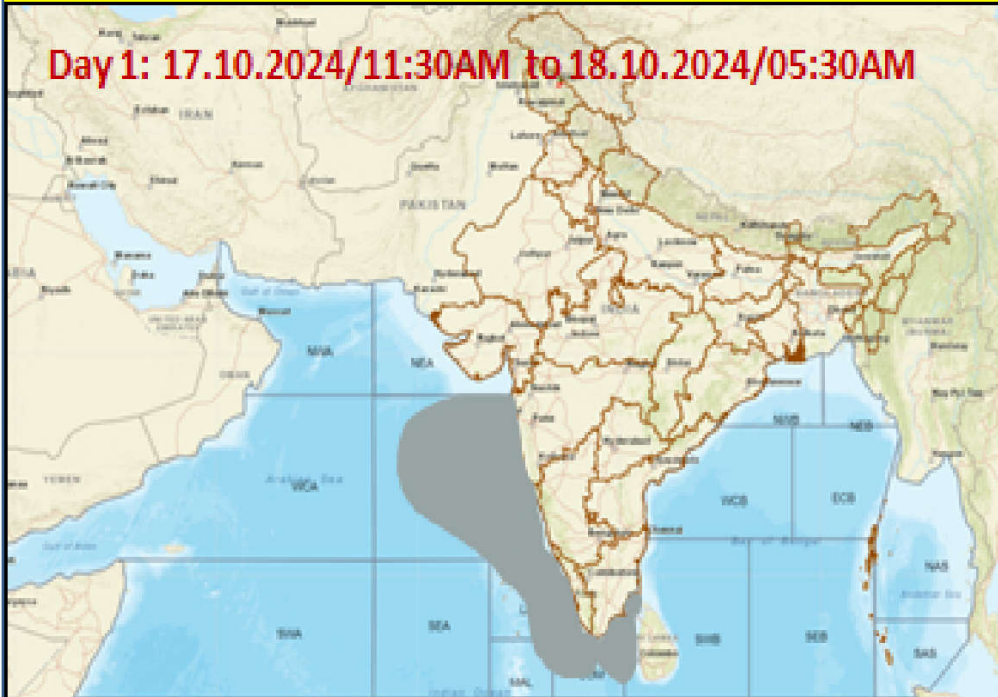
	WARNING	sec period with 1.0 - 2.0 m height are forecasted till 17:30 hours on 17-10-2024. Surging of waves nearshore possible,small vessels not to ply, no activities at beach/ nearshore waters as nearshore erosion possible. No exit/entry of small boats at coastline.
MALLAPURAM	SWELL SURGE WARNING	Swell Surge Warning for the coast of MALAPPURAM,KERALA from Kadaludinagaram To Palappetty. Swell waves in the range of 18.0 - 21.0 sec period with 1.0 - 2.0 m height are forecasted till 17:30 hours on 17-10-2024. Surging of waves nearshore possible,small vessels not to ply, no activities at beach/ nearshore waters as nearshore erosion possible. No exit/entry of small boats at coastline.
THIRUVANANTHAPURAM	SWELL SURGE WARNING	Swell Surge Warning for the coast of THIRUVANANTHAPURAM, KERALA from Kappil To Poovar. Swell waves in the range of 18.0 - 21.0 sec period with 1.5 - 2.0 m height are forecasted till 17:30 hours on 17-10-2024. Surging of waves nearshore possible,small vessels not to ply, no activities at beach/ nearshore waters as nearshore erosion possible. No exit/entry of small boats at coastline.
	HIGH WAVE WATCH	High Wave Watch for the coast of THIRUVANANTHAPURAM, KERALA from Kappil To Poovar. High waves in the range of 1.9 - 2.3 meters are forecasted till 14:30 hours on 17-10-2024. It advised that no immediate action is required.
THRISSUR	SWELL SURGE WARNING	Swell Surge Warning for the coast of THRISSUR, KERALA from Attupuram To Kodungallur. Swell waves in the range of 18.0 - 21.0 sec period with 1.0 - 2.0 m height are forecasted till 17:30 hours on 17-10-2024. Surging of waves nearshore possible,small vessels not to ply, no activities at beach/ nearshore waters as nearshore erosion possible. No exit/entry of small boats at coastline.

6. PUDUCHERRY		
MAHE	SWELL SURGE WARNING	Swell Surge Warning for the coast of MAHE,PUDUCHERRY from Koloth To Azhikal. Swell waves in the range of 18.0 - 21.0 sec period with 1.0 - 2.0 m height are forecasted till 17:30 hours on 17-10-2024. Surging of waves nearshore possible,small vessels not to ply, no activities at beach/ nearshore waters as nearshore erosion possible. No exit/entry of small boats at coastline.

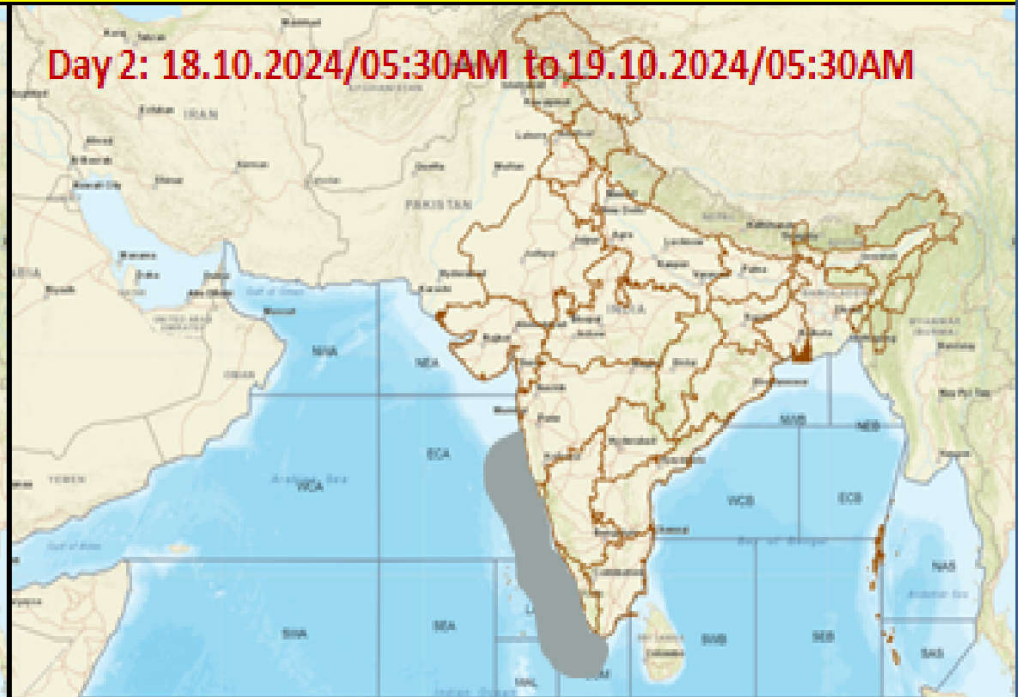
Duty Officer,
For Director In-Charge
Regional Weather Forecasting Centre
Regional Meteorological Centre Chennai

Fishermen Warning Graphics

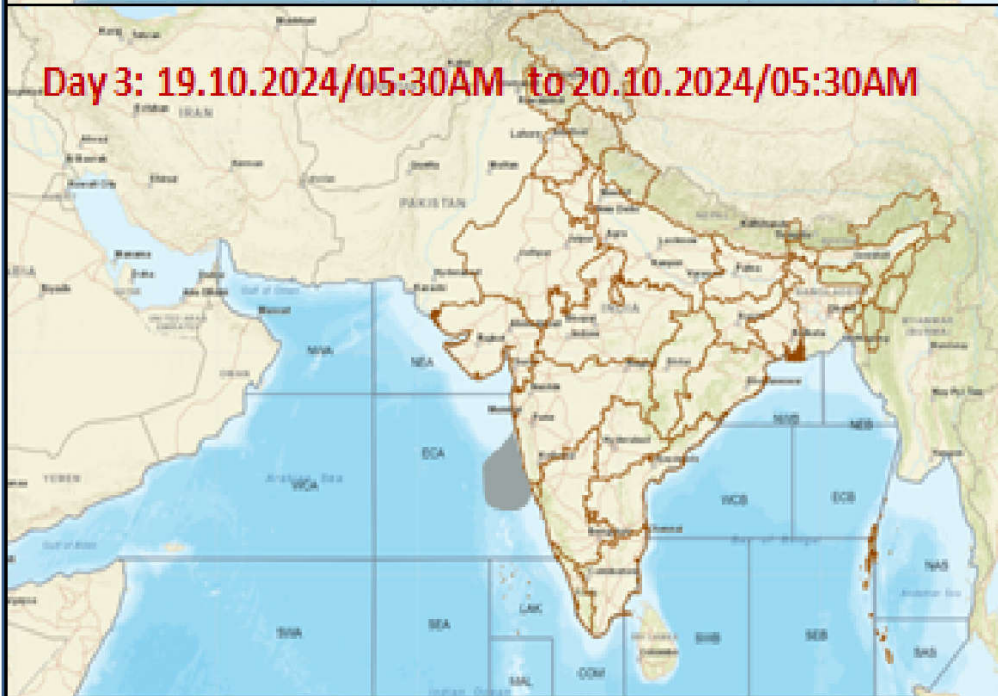
Day 1: 17.10.2024/11:30AM to 18.10.2024/05:30AM



Day 2: 18.10.2024/05:30AM to 19.10.2024/05:30AM



Day 3: 19.10.2024/05:30AM to 20.10.2024/05:30AM



Day 4: 20.10.2024/05:30AM to 21.10.2024/05:30AM



Day 5: 21.10.2024/05:30AM to 22.10.2024/05:30AM



Squally Weather with wind speed 35-45 kmph gusting to 55 kmph

Fishermen are advised not to venture into the marked areas.

