



இந்திய அரசு
இந்திய வானிலை ஆய்வு துறை
மண்டல வானிலை ஆய்வு மையம்
6, கல்லூரி சாலை,
சென்னை-600006
தொலைபேசி : 044- 28271951



GOVERNMENT OF INDIA
INDIA METEOROLOGICAL DEPARTMENT
Regional Meteorological Centre
No. 6, College Road,
Chennai-600006
Phone: 044- 28271951

DATE: Saturday, May 11, 2024 (21 Vaisakha 1946)

Time of issue: 1300 Hrs IST

DAILY WEATHER REPORT FOR TAMILNADU, PUDUCHERRY & KARAIKAL AREA

Summary of observations over Tamil Nadu and Puducherry recorded at 0830 hrs IST:

Rainfall occurred at a few places over Tamilnadu. Dry Weather prevailed over Puducherry and Karaikal area.

CHIEF AMOUNT OF RAINFALL IN CENTIMETERS:

Pennagaram (dist Dharmapuri) 10, Hogenekal (dist Dharmapuri) 8, Samayapuram (dist Thiruchirappalli) 7, Usilampatti (dist Madurai) , Musiri (dist Thiruchirappalli) 6 each, Ammapettai (dist Erode), Perunchani Dam (dist Kanniyakumari), Mettupatti (dist Madurai), Kallandri (dist Madurai), Devimangalam (dist Thiruchirappalli), Puthan Dam (dist Kanniyakumari), Upper Gudalur (dist The Nilgiris), Aruppukottai (dist Virudhunagar) 5 each, Alangudi (dist Pudukkottai) , Perungalur (dist Pudukkottai) , Pulipatti (dist Madurai) 4 each, Tirumayam (dist Pudukkottai), Kovilpatti (dist Thoothukudi), Tiruvadana (dist Ramanathapuram), Kayathar (dist Thoothukudi), Kuppenampatti (dist Madurai), Periyapatti (dist Madurai), Anaimaduvu Dam (dist Salem), Sivalogam Chittar II) (dist Kanniyakumari), Suralacode (dist Kanniyakumari), Kadambur (dist Thoothukudi) 3 each, Kovilankulam (dist Virudhunagar), Aruppukottai KVK AWS (dist Virudhunagar), Tirumangalam (dist Madurai), Vamban KVK AWS (dist Pudukkottai), Thenparanadu (dist Thiruchirappalli), Varattupallam (dist Erode), Kallikudi (dist Madurai), Gudalur Bazar (dist The Nilgiris), Malaiyur (dist Pudukkottai), Thuraiyur (dist Thiruchirappalli), Neivasal Thenpathi (dist Thanjavur), Chittampatti (dist Madurai), Kalial (dist Kanniyakumari), Arimalam (dist Pudukkottai), Thirumanur (dist Ariyalur), Thiruthuraipoondi (dist Thiruvarur), Harisan Malayalam Ltd. (dist The Nilgiris), Manamelkudi (dist Pudukkottai), Kulithalai (dist Karur), Valparai PAP (dist Coimbatore), Hosur AWS (dist Krishnagiri), Nannilam (dist Thiruvarur), Dindigul (dist Dindigul), Valparai Taluk Office (dist Coimbatore), Sirugamani KVK AWS (dist Thiruchirappalli) 2, Madurai city (dist Madurai), Madurai North (dist Madurai), Pulivalam (dist Thiruchirappalli), Chittar-I (dist Kanniyakumari), Thali (dist Krishnagiri), Tallakulam (dist Madurai), Melur (dist Madurai), Ponnaniyar Dam (dist Thiruchirappalli), Taluk Office Pandalur (dist The Nilgiris), Vathalai Anaicut (dist Thiruchirappalli), Naduvattam (dist The Nilgiris), Veerapandi (dist Theni), Hosur (dist Krishnagiri), Manapparai (dist Thiruchirappalli), Krishnarayapuram (dist Karur), Kothagiri (dist The Nilgiris), Thuckalay (dist Kanniyakumari), Panchapatti (dist Karur), Elanthakuttai Medu (dist Erode), Ketti (dist The Nilgiris), Kalavai PWD (dist Ranipet), BDO Shoolagiri (dist Krishnagiri), Pechiparai (dist Kanniyakumari), Kavundapadi (dist Erode), Echanviduthi (dist Thanjavur), Chinnar Dam (dist Krishnagiri), Upper Bhavani (dist The Nilgiris), Madurai Airport (dist Madurai), Adar Estate (dist The Nilgiris), Vaippar (dist Thoothukudi), Barwood (dist The Nilgiris), Ayyampettai (dist Thanjavur), Kudimiyamalai (dist Pudukkottai), Thuvakudi Imti (dist Thiruchirappalli) 1 each.

DESCRIPTION OF TEMPERATURE:

During the 24-hr ending 08:30 IST of today (11.05.2024), the maximum temperatures over Tamilnadu were generally **normal** over many places and **normal** over the coastal areas of Tamilnadu, Puducherry & Karaikal.

Highest maximum temperature recorded at **Erode 40.0°C (+1.6°C)** and **Vellore: 40.0°C (+0.6°C)**.

Plains of **the rest of** Interior Tamilnadu recorded **36-39°C**. The **coastal areas** of Tamilnadu, Puducherry & Karaikal recorded **34°C to 37°C** and the **hilly areas**, **22°C to 29°C** temperatures.

Chennai recorded normal maximum (MBK: **37.2°C, -1.2°C** and NBK: **36.4°C, -1.0°C**).

MAXIMUM TEMPERATURE (24 HOURS CHANGE):

Markedly rise (4.1° C or more)	-----
Appreciably rise (2.1° C to 4.0° C)	Over Vellore district.
Appreciable fall (-2.1 ° C to -4.0° C)	Over Coimbatore, Karur and Tirunelveli districts.
Markedly fall (-4.1° C or less)	-----
No large change (-2.1° C to 2.0° C)	Over the rest of the subdivision.

MAXIMUM TEMPERATURE (DEPARTURE):

Markedly above normal (5.1 °C or more)	-----
Appreciably above Normal (3.1- 5.0 °C)	-----
Above normal (1.6° C to 3.0° C)	Over Thanjavur, Erode, Kanyakumari, Karur, Madurai, Trichy, and Nilgiris districts.
Below normal (-1.6 ° to -3.0 ° C)	Over Tirunelveli district.
Appreciably below normal (-3.1 to -5.0°C)	-----
Markedly below normal (-5.1 or less)	-----
Normal (-1.5° C to 1.5° C)	Over the rest of the subdivision.

Namakkal recorded the lowest minimum temperature of **21.0°C** in the plains of the region.

MINIMUM TEMPERATURE (24 HOURS CHANGE):

Markedly rise (4.1° c or more)	-----
Appreciable rise (2.1 ° C to 4.0°)	Over Erode and Karur district.
Appreciable fall (-2.1° C to -4.0°)	-----
Markedly fall (-4.1° C or less)	-----
No large change (-2.0° C to 2.0° C)	Over the rest of the subdivision.

MINIMUM TEMPERATURE (DEPARTURE):

Markedly above normal (5.0 ° C or more)	-----
Appreciably above Normal (3.1° C to 5.0 ° C)	-----
Above Normal (1.6 °C to 3.0 °C)	Over Chennai, Coimbatore, Salem, Vellore districts, Puducherry and Karaikal area.
Below normal (-1.6 ° to -3.0 ° C)	Over Madurai and Ramanathapuram districts.

Appreciably below normal (- 3.1° C to -5.0°C)	-----
Markedly below normal (- 5.0° C or less)	-----
Normal (-1.5° C to 1.5° C)	Over the rest of the subdivision.

Synoptic Meteorological feature:

A Trough/Wind Discontinuity runs from Marathwada to Comorin area across Interior Karnataka and Kerala at 0.9 km above mean sea level.

Yesterday's cyclonic circulation over South Kerala & neighbourhood now lies over Southeast Arabian Sea off Kerala coast at 1.5 km above mean sea level.

FORECAST & WARNINGS FOR TAMILNADU AND PUDUCHERRY FOR NEXT SEVEN DAYS

Day 1 (11.05.2024)	Light to moderate rain at many places with thunderstorm, lightning and gusty winds with speed reaching 40-50 kmph at one or two places is likely to occur over Tamilnadu, Puducherry and Karaikal area. Heavy rain is likely to occur at isolated places over Nilgiris, Coimbatore, Tiruppur, Erode, Dindigul, Theni, Virudhunagar, Tenkasi, Tirunelveli, Thoothukudi and Kanyakumari districts.
Day 2 (12.05.2024)	Light to moderate rain at a few places with thunderstorm, lightning and gusty winds with speed reaching 30-40 kmph at one or two places is likely to occur over Tamilnadu, Puducherry and Karaikal area. Heavy rain is likely to occur at isolated places over Nilgiris, Coimbatore, Dindigul, Theni, Virudhunagar, Tenkasi, Tirunelveli and Kanyakumari districts
Day 3 (13.05.2024)	Light to moderate rain at a few places with thunderstorm, lightning and gusty winds with speed reaching 30-40 kmph at one or two places is likely to occur over Tamilnadu, Puducherry and Karaikal area. Heavy rain is likely to occur at isolated places over Nilgiris, Coimbatore, Tiruppur, Erode, Salem, Dharmapuri, Namakkal, Perambalur, Karur, Dindigul, Theni, Madurai, Virudhunagar, Tenkasi, Tirunelveli and Kanyakumari districts
Day 4 (14.05.2024)	Light to moderate rain at a few places with thunderstorm, lightning and gusty winds with speed reaching 30-40 kmph at one or two places is likely to occur over Tamilnadu, Puducherry and Karaikal area. Heavy rain is likely to occur at isolated places over Nilgiris, Coimbatore, Tiruppur, Erode, Dindigul, Theni, Madurai and Virudhunagar districts
Day 5 (15.05.2024)	Light to moderate rain at a few places with thunderstorm, lightning and gusty winds with speed reaching 30-40 kmph at one or two places is likely to occur over Tamilnadu, Puducherry and Karaikal area. Heavy rain is likely to occur at isolated places over and Nilgiris, Coimbatore, Tiruppur, Erode, Salem, Namakkal, Dindigul, Theni, Virudhunagar, Tenkasi, Tirunelveli and Kanyakumari districts.
Day 6 (16.05.2024)	Light to moderate rain is likely to occur at a few places over Tamilnadu, Puducherry and Karaikal area.
Day 7 (17.05.2024)	Light to moderate rain is likely to occur at a few places over Tamilnadu, Puducherry and Karaikal area.

TEMPERATURE FORECAST

Day 1 (11.05.2024) to Day 5 (15.05.2024)	<u>Maximum Temperature:</u> <u>11.05.2024- 15.05.2024:</u> Maximum temperature is likely to be generally near normal over many places and 2-3°C above normal at isolated pockets over the interior Tamilnadu during the next five days (11.05.2024 to 15.05.2024).
	It is likely to be 40-41°C at isolated pockets over the plains of the north Interior districts, 37-39°C over the plains of the rest Tamilnadu and 34-37°C over coastal Tamilnadu, Puducherry and Karaikal area during the next five days. (11.05.2024 to 15.05.2024).
	<u>Relative Humidity (11.05.2024 - 15.05.2024):</u> Humidity is likely to be about 45-55% in the afternoon hours and 60-85% during the rest of the day over the plains of interior districts; and 60-85% over the coastal areas during the next five days (11.05.2024 to 15.05.2024).

HEAVY RAINFALL WARNING

Day 1 (11.05.2024)	Heavy rain is likely to occur at isolated places over Nilgiris, Coimbatore, Tiruppur, Erode, Dindigul, Theni, Virudhunagar, Tenkasi, Tirunelveli, Thoothukudi and Kanyakumari districts of Tamilnadu.
Day 2 (12.05.2024)	Heavy rain is likely to occur at isolated places over Nilgiris, Coimbatore, Dindigul, Theni, Virudhunagar, Tenkasi, Tirunelveli and Kanyakumari districts of Tamilnadu.
Day 3 (13.05.2024)	Heavy rain is likely to occur at isolated places over Nilgiris, Coimbatore, Tiruppur, Erode, Salem, Dharmapuri, Namakkal, Perambalur, Karur, Dindigul, Theni, Madurai, Virudhunagar, Tenkasi, Tirunelveli and Kanyakumari districts of Tamilnadu.
Day 4 (14.05.2024)	Heavy rain is likely to occur at isolated places over Nilgiris, Coimbatore, Tiruppur, Erode, Dindigul, Theni, Madurai and Virudhunagar districts of Tamilnadu, Kerala and South Interior Karnataka.
Day 5 (15.05.2024)	Heavy rain is likely to occur at isolated places over Nilgiris, Coimbatore, Tiruppur, Erode, Salem, Namakkal, Dindigul, Theni, Virudhunagar, Tenkasi, Tirunelveli and Kanyakumari districts of Tamilnadu and Kerala.

THUNDERSTORM WARNING

Day 1 (11.05.2024)	Thunderstorm, lightning and gusty winds with speed reaching 40-50 kmph is likely to occur at one or two places over Tamilnadu, Puducherry and Karaikal area.
Day 2 (12.05.2024) to Day 5 (15.05.2024)	Thunderstorm, lightning and gusty winds with speed reaching 30-40 kmph is likely to occur at one or two places over Tamilnadu, Puducherry and Karaikal area.

LOCAL FORECAST FOR CHENNAI CITY AND NEIGHBOURHOOD

For next 24 hours	Sky condition is likely to be partly cloudy. Light/Moderate rain is likely to occur in some areas. Maximum temperature is likely to be 35-36°C and Minimum temperature is likely to be 28-29°C .
For next 48 hours	Sky condition is likely to be partly cloudy. Light/Moderate rain is likely to occur in some areas. Maximum temperature is likely to be 35-36°C and Minimum temperature is likely to be 28-29°C .

**P. SENTHAMARAI KANNAN,
SCIENTIST 'F'**

**For Deputy Director General of Meteorology,
Regional Meteorological Centre, Chennai**

OBSERVATIONS RECORDED AT 0830 HRS IST OF DATE:11-05-2024 (21 Vaisakha 1946 SAKA)

Stations	Temperature Degrees celsius				Humidity percentage		Rainfall					Weather remarks
	Maximum		Minimum		At 0830 Hrs IST	Dep. from normal	Millimeters			Centimeters		
	Past 24 Hrs	Dep. from normal	Past 24 Hrs	Dep. from normal			Past 24 Hrs	Seasons total from	Departure from normal	Year's total from	Annual normal	
	°C	°C	°C	°C			%	%	mm	1-3-2024	mm	
Adiramapattinam	36.6	2.0	27.0	-0.2	94	20	2.4	20.1	-94.3	5	124	r*
Chennai	36.4	-1.0	30.1	1.7	66	-2	0.0	0.5	-33.9	7	140	
Chennai_AP	37.2	-1.2	28.2	0.4	67	1	0.0	1.0	-45.4	8	138	
Coimbatore_AP	35.8	0.5	26.0	1.7	70	-7	0.0	2.4	-65.1	2	59	z*
Coonoor	23.8	-0.8	17.2	1.2	91	18	7.4	236.6	-7.3	38	159	r*
Cuddalore	36.2	-0.7	28.4	1.4	83	10	0.0	14.2	-38.6	17	134	
Dharmapuri	36.2	-0.7	25.6	0.8	73	7	0.0	47.2	-56.7	5	91	
Erode	40.0	1.6	22.4	-0.9	66	0	tr	5.0	--	2	--	d*
Kanyakumari	35.8	2.8	27.6	1.2	78	3	0.0	82.3	-25.7	9	75	
KarurParamathi	39.0	2.3	24.0	-1.3	78	7	3.0	5.8	-72.0	3	59	r*
Karaikal	35.0	-1.3	29.1	1.8	84	10	0.0	11.0	-57.7	25	150	
Kodaikanal	21.8	0.6	13.6	0.5	82	11	tr	73.1	-167.4	16	158	d*
Madurai_City	37.0	-1.0	23.6	-2.3	91	17	15.2	42.1	--	5	--	r*
Madurai_AP	39.9	1.9	25.1	-1.3	82	17	9.8	27.0	-70.1	4	85	r*
Nagapattinam	36.1	-0.2	27.0	-0.4	66	-8	0.0	0.5	-73.3	29	143	
Namakkal	38.5	--	21.0	--	NA	--	0.0	11.0	--	3	--	
Palayamkottai	35.5	-2.2	27.1	0.7	74	4	0.0	2.0	-119.5	5	73	
Pamban	35.5	1.1	28.4	0.3	73	-3	0.0	51.9	-34.0	12	91	
Parangipettai	34.4	--	28.0	--	71	--	0.0	30.6	-29.2	17	139	
Puducherry	35.6	-1.3	29.2	2.1	76	1	0.0	0.3	-62.6	18	134	
Salem	38.3	1.0	27.1	1.7	72	0	0.0	22.4	-73.9	2	102	
Thanjavur	39.0	--	27.4	--	78	--	4.8	5.8	-55.2	7	95	r*
Thirupattur	37.8	0.3	25.0	-0.2	72	2	0.0	13.8	-62.2	2	95	
Tiruchirappalli_AP	39.9	1.6	28.0	1.1	71	3	tr	0.0	-69.3	1	87	d*
Tiruthani	39.1	-1.4	28.0	1.3	62	4	0.0	0.0	-54.4	3	101	
Tondi	35.6	1.5	24.4	-2.8	86	11	7.2	25.6	-80.2	5	88	r*
Thoothukudi	NA	--	NA	--	NA	--	NA	--	--	--	63	
Udagamandalam	25.2	2.2	13.9	1.5	89	16	1.2	48.6	-96.3	10	116	r*
Valparai	28.5	1.3	17.0	-0.5	95	7	1.8	116.0	-92.5	22	290	r*
Vellore	40.0	0.6	27.9	1.7	73	6	0.0	52.5	-14.8	8	103	

*Weather at 0830 hours IST. Other remarks refer to preceding 24 hours. NA-Not avble D-Duststorm I-Lightning d-drizzle m-mist s-snow r-rain h-hail f-fog p-shower z-haze t-thunderstorm tr-rainfall not measurable. Tr-rainfall 0.01 to 0.49 cm AP-Airport plus sign omitted when departures above normal.

GOVERNMENT OF INDIA, MINISTRY OF EARTH SCIENCES

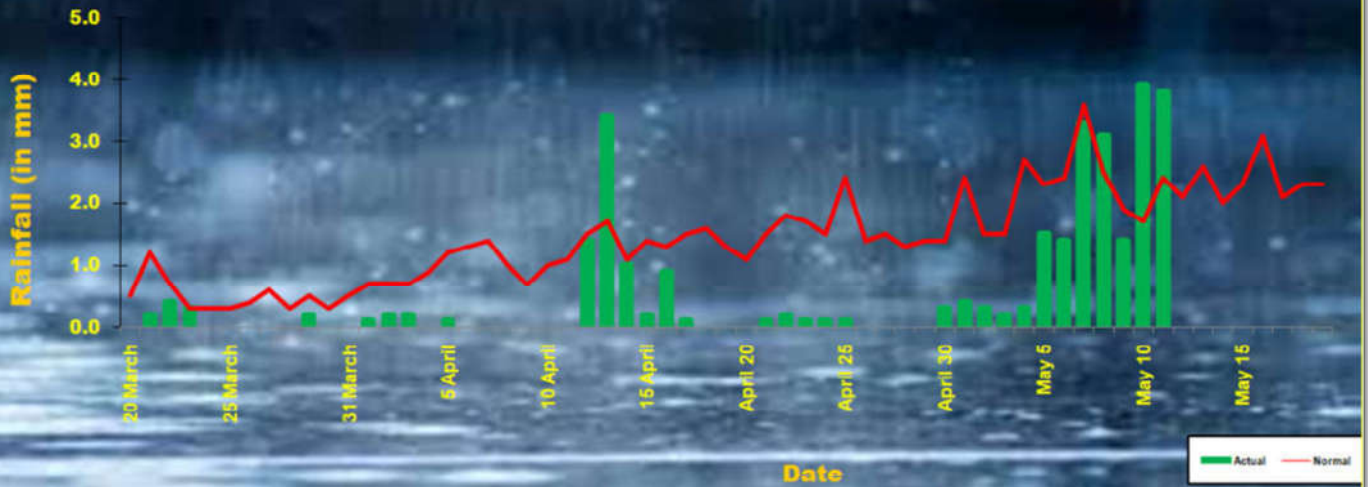
INDIA METEOROLOGICAL DEPARTMENT

REGIONAL METEOROLOGICAL CENTRE, CHENNAI

Districtwise daily / seasonal rainfall distribution for Tamil Nadu & Puducherry

PRE-MONSOON RAINFALL 2024		11.05.2024			From 01.03.2024 to 11.05.2024		
CODE	NAME	ACTUAL in mm	NORMAL in mm	PDN*	ACTUAL in mm	NORMAL in mm	PDN*
	STATES						
31	TAMIL NADU	3.8	2.4	58	35.4	83.5	-58
	MET. SUBDIVISIONS						
31	TAMIL NADU & PUDUCHERRY						
534	ARIYALUR	3.9	0.5	673	6.2	48.6	-87
687	CHENGALPATTU	0.2	1.5	-88	0.7	37.2	-98
461	CHENNAI	0.0	1.7	-100	0.1	29.8	-99
462	COIMBATORE	1.9	2.6	-26	36.3	108.1	-66
463	CUDDALORE	0.1	0.8	-93	10.9	54.2	-80
464	DHARMAPURI	22.1	2.5	784	83.5	95.8	-13
465	DINDIGUL	3.3	3.2	4	133.8	118.6	13
466	ERODE	5.6	3.2	74	33.6	91.6	-63
688	KALLAKURICHI	0.0	0.7	-100	2.4	47.2	-95
467	KANCHEEPURAM	0.0	1.7	-100	1.0	42.7	-98
468	KANYAKUMARI	7.9	3.7	112	97.0	193.4	-50
636	KARAIKAL	0.0	0.5	-100	11.0	68.7	-84
469	KARUR	4.1	3.4	22	14.2	69.3	-79
470	KRISHNAGIRI	4.1	3.1	31	43.7	83.8	-48
471	MADURAI	17.8	2.2	708	48.9	98.5	-50
695	MAYILADUTHURAI	1.2	0.7	76	15.1	58.4	-74
472	NAGAPATTINAM	0.3	0.9	-63	17.9	65.8	-73
473	NAMAKKAL	0.2	3.6	-95	7.2	84.3	-91
474	NILGIRIS	6.8	4.4	53	71.7	144.6	-50
475	PERAMBALUR	0.0	2.6	-100	0.0	53.9	-100
476	PUDUCHERRY	0.0	4.3	-100	0.3	62.9	-99
477	PUDUKKOTTAI	8.5	1.5	464	18.7	55.7	-66
478	RAMANATHAPURAM	2.4	1.7	42	69.6	88.5	-21
689	RANIPET	0.9	2.9	-69	0.9	45.2	-98
479	SALEM	2.3	4.1	-43	19.5	98.0	-80
480	SIVAGANGA	1.0	2.0	-49	9.2	89.5	-90
690	TENKASI	0.0	3.6	-100	37.1	156.9	-76
481	THANJAVUR	2.1	2.1	-1	13.3	67.6	-80
482	THENI	1.1	2.1	-48	72.3	134.0	-46
483	TIRUNELVELI	0.2	1.5	-89	77.6	112.6	-31
691	TIRUPATTUR	0.0	3.0	-100	41.3	61.9	-33
535	TIRUPPUR	0.0	2.6	-100	6.8	82.5	-92
484	TIRUVALLUR	0.4	1.8	-77	1.0	40.9	-98
485	TIRUVANNAMALAI	0.0	2.7	-100	30.2	55.5	-46
486	TIRUVARUR	4.0	2.0	102	10.5	72.8	-86
488	TOOTHUKUDI	5.0	1.1	357	19.9	94.5	-79
487	TRICHY	11.9	3.3	261	15.8	64.7	-76
489	VELLORE	0.0	2.4	-100	52.1	58.9	-12
490	VILLUPURAM	0.0	1.1	-100	14.9	38.6	-61
491	VIRUDHUNAGAR	7.2	3.1	134	61.0	110.8	-45
	SUBDIVISION RAINFALL	3.8	2.4	58	35.2	83.4	-58
LEGEND	PDN*	Percentage Departure from Normal					
	**	Rainfall for the 24 hrs ending at 0630 hrs of date					

Premonsoon Rainfall 2024 for Tamilnadu and Puducherry
 From 01.03.2024 to To 11.05.2024 : Actual: 35.2 (mm) Normal: 83.4 (mm)
 Departure from Normal : (-) 58 %

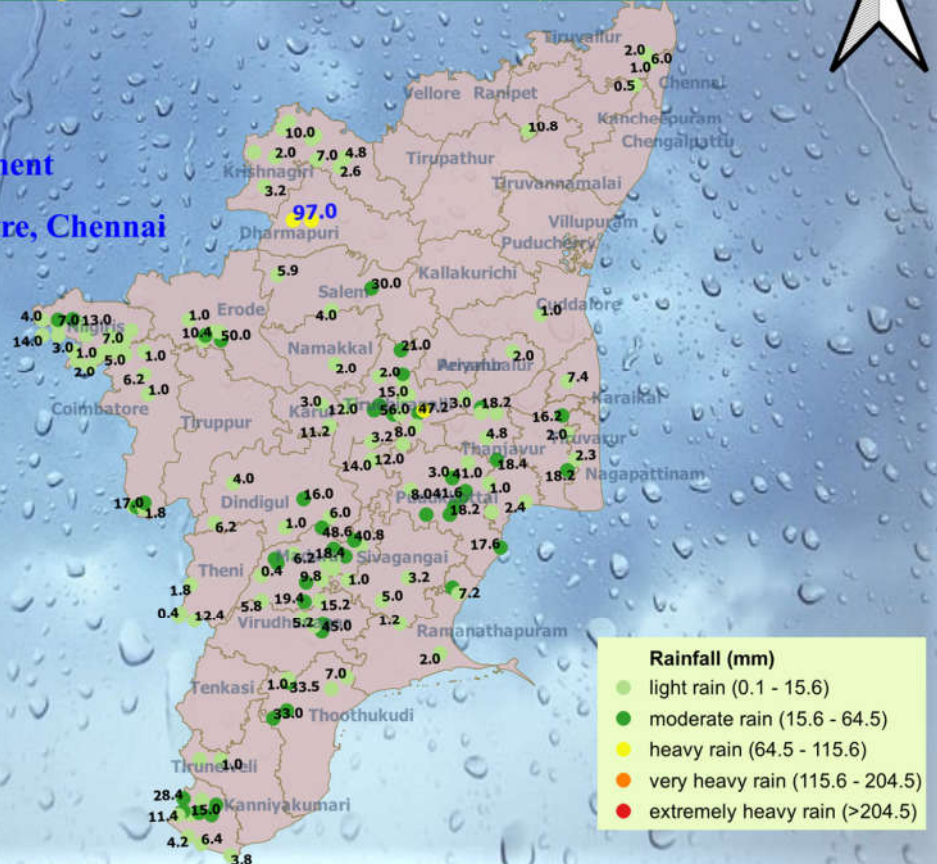


**Realised rainfall (mm) during the past 24 hours
 (upto 08:30 IST of 11/05/2024)**



India Meteorological Department
Regional Meteorological Centre, Chennai
 Date : 11/05/2024

Highest Rainfall recorded(mm): 97
Place: PENNAGARAM (DHARMAPURI)





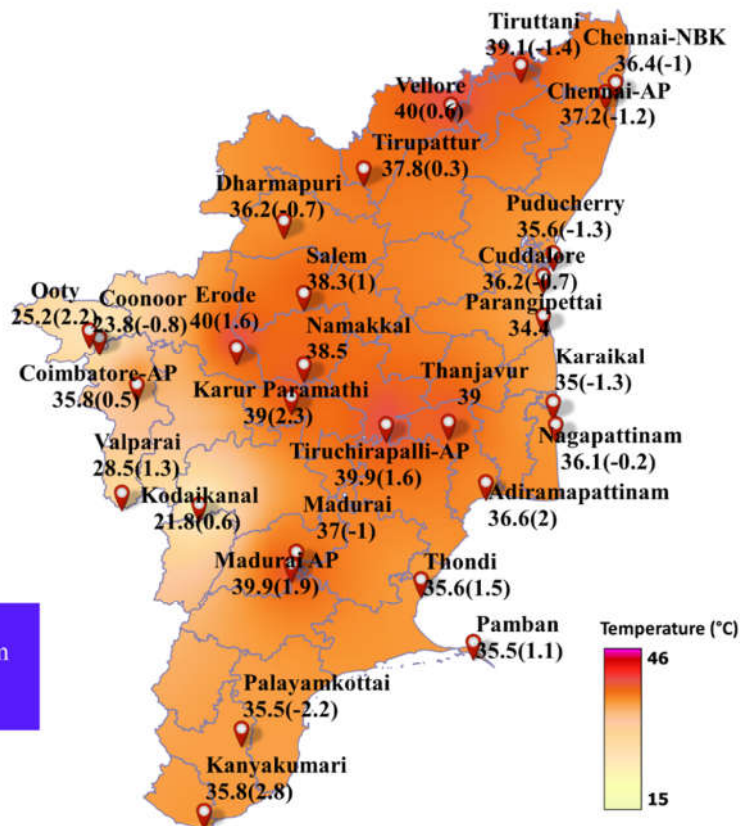
Realised Maximum Temperature (°C) in the past 24 Hrs (upto 0830 IST of 11/05/2024) and its departure from normal(°C)



India Meteorological Department
Regional Meteorological Centre, Chennai
Date: 11/05/2024

The highest temperature recorded : 40°C
Place : Erode & Vellore

N.B. The departure from normal maximum temperature is given in brackets.



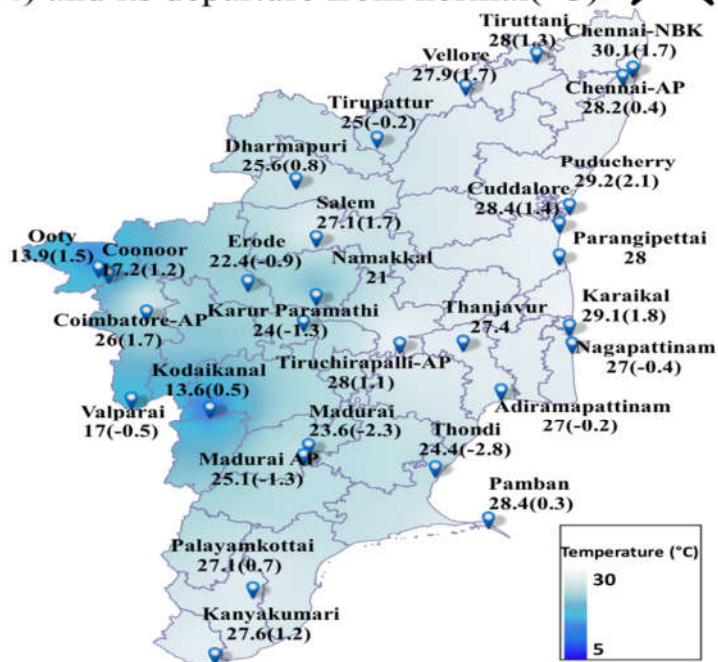
Realised Minimum Temperature (°C) in the past 24 Hrs (upto 0830 IST of 11/05/2024) and its departure from normal(°C)



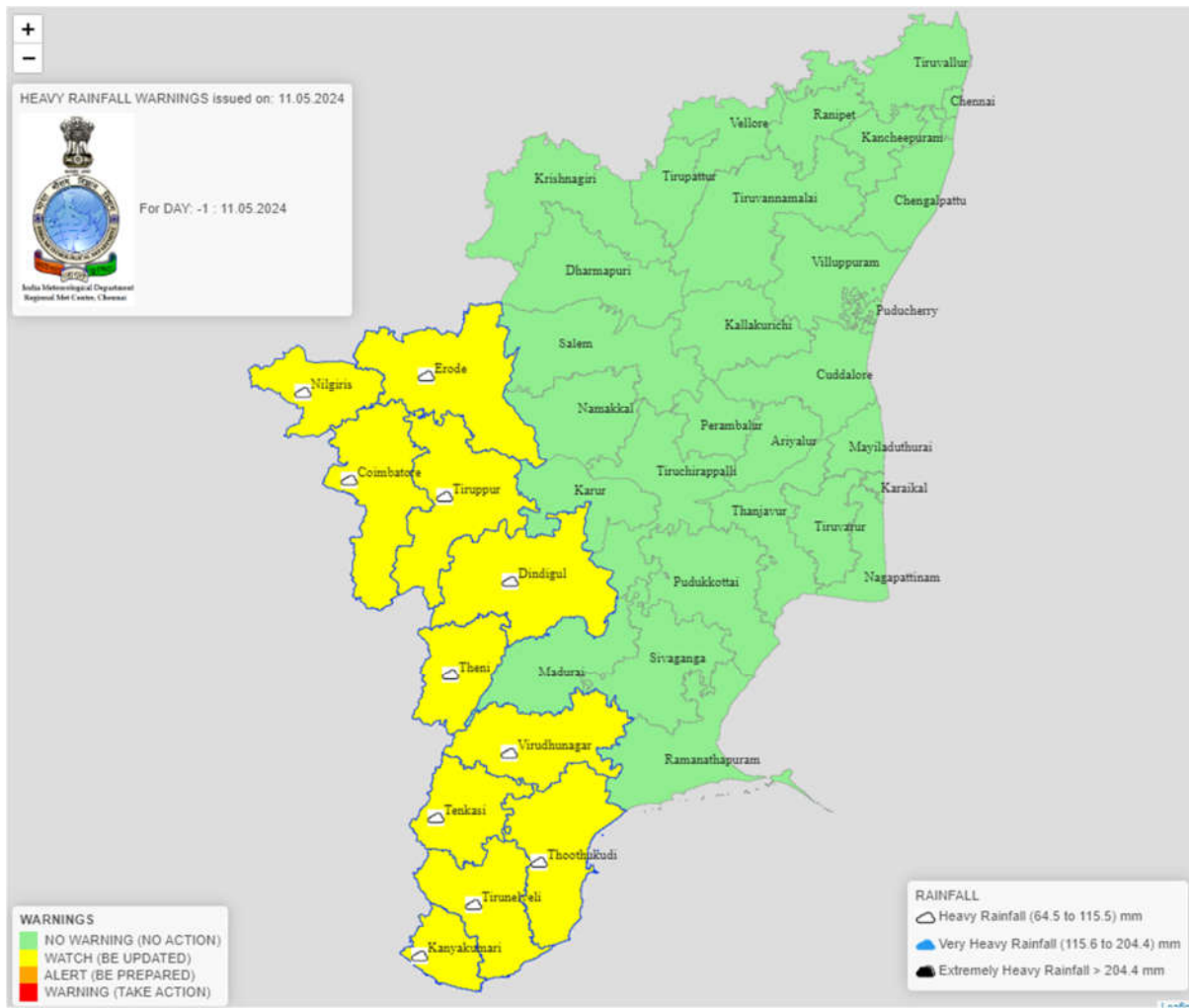
India Meteorological Department
Regional Meteorological Centre, Chennai
Date : 11/05/2024

The lowest temperature recorded in the plains : 21°C
Place : Namakkal
The lowest temperature recorded in the hilly region : 13.6°C
Place : Kodaikanal

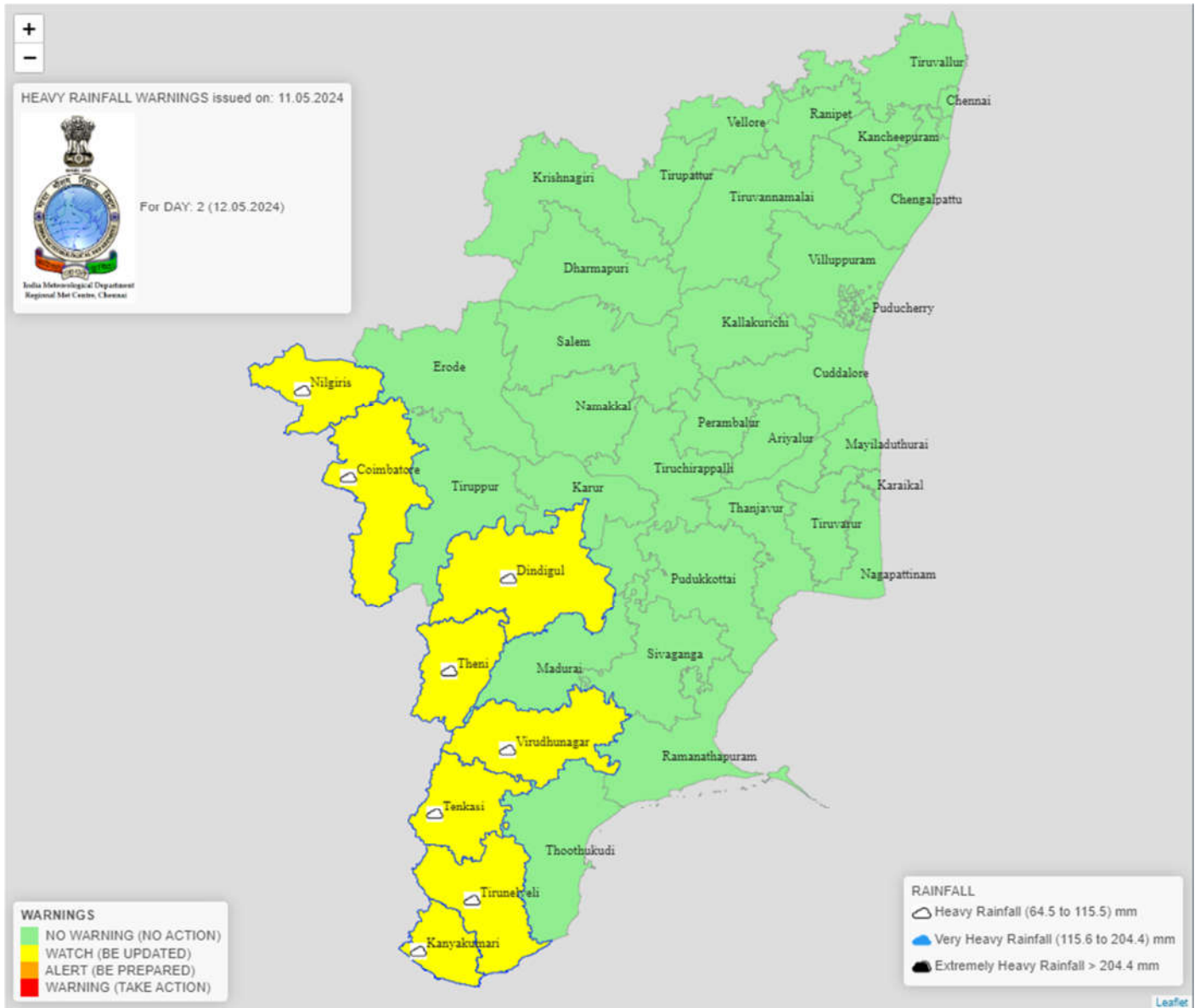
N.B. The departure from normal minimum temperature is given in brackets.



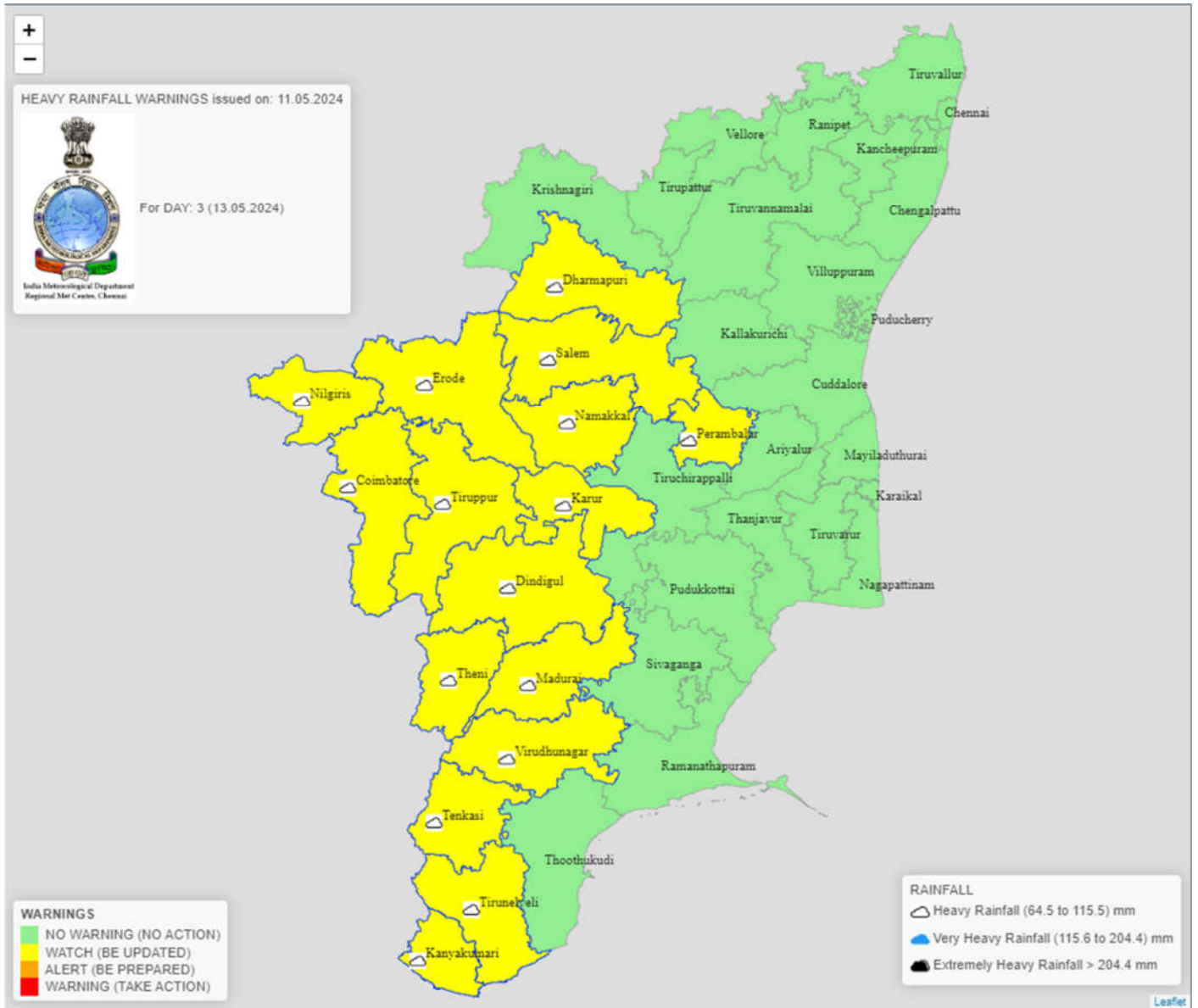
Heavy Rainfall Warning for Day 1 (11.05.2024)



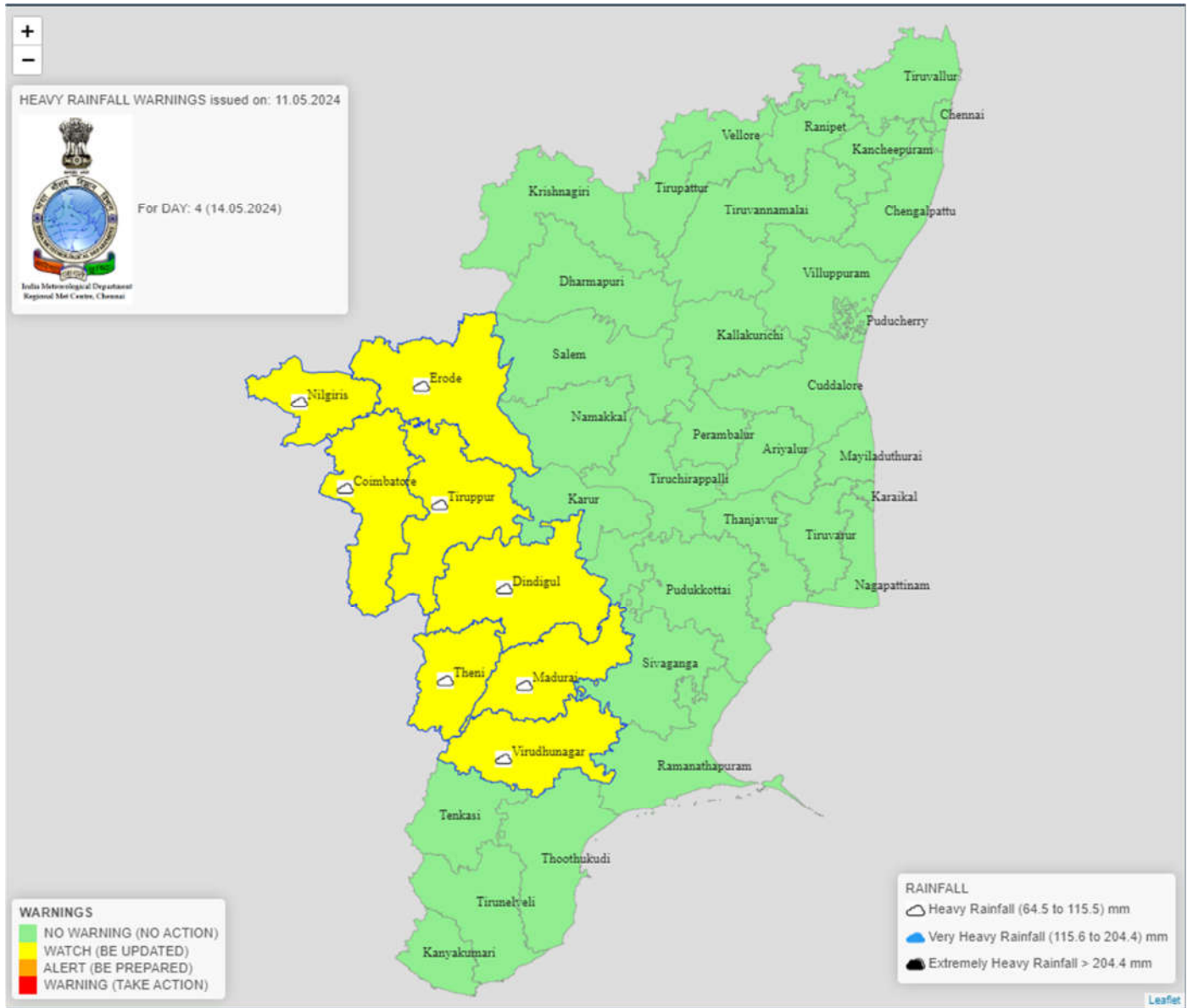
Heavy Rainfall Warning for Day 2 (12.05.2024)



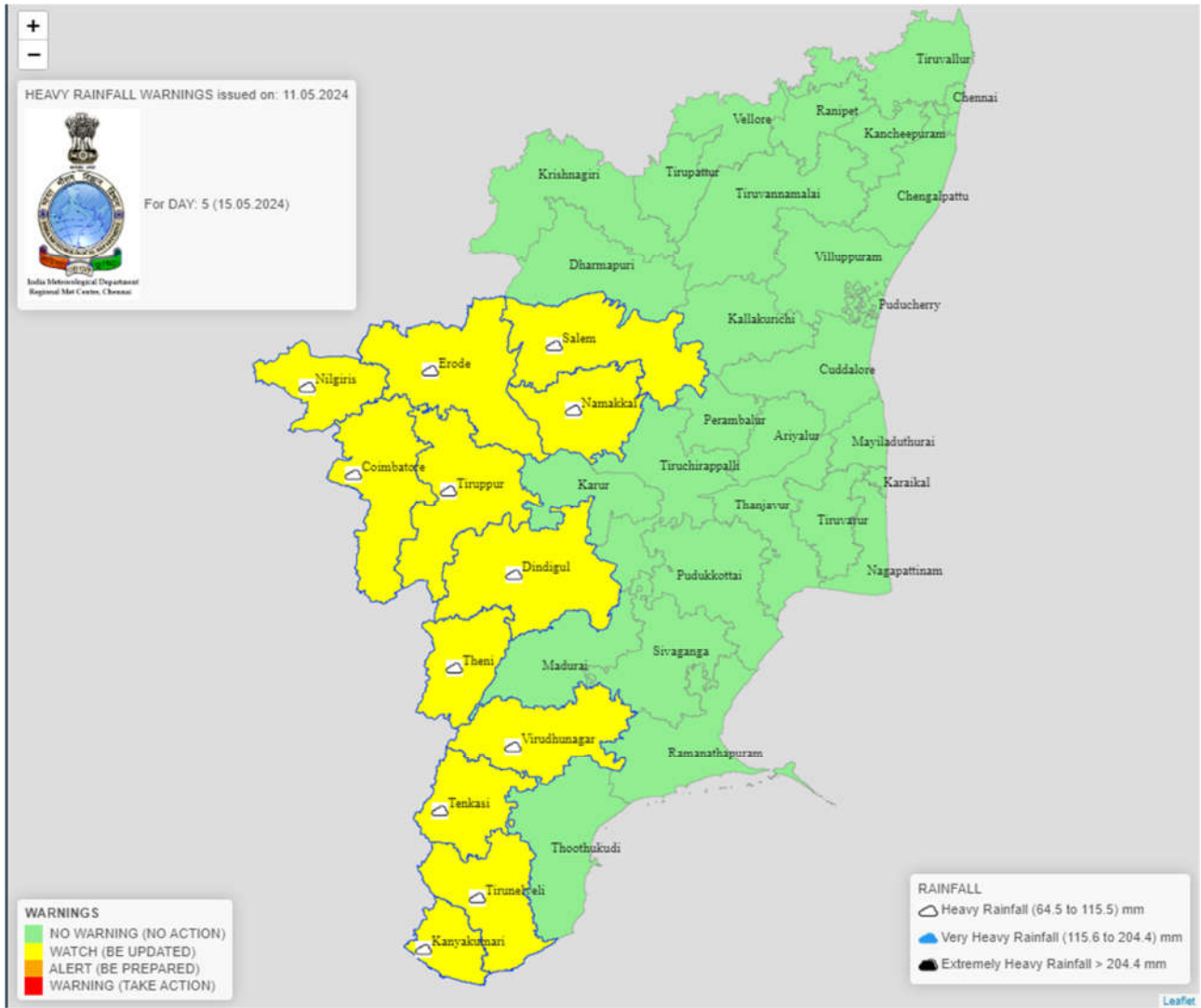
Heavy Rainfall Warning for Day 3 (13.05.2024)



Heavy Rainfall Warning for Day 4 (14.05.2024)



Heavy Rainfall Warning for Day 5(15.05.2024)



Legends:

North Tamil Nadu (NTN) districts	Chennai, Kancheepuram, Chengalpattu, Tiruvallur, Cuddalore, Villupuram, Tirupattur, Vellore, Ranipet, Kallakurichi, Tiruvannamalai, Krishnagiri, Dharmapuri, Salem, Namakkal, Karur, Erode, Thanjavur, Tiruvarur, Mayiladuthurai, Nagapattinam, Pudukottai, Nilgiris, Coimbatore, Tiruppur, Tiruchirapalli, Ariyalur, Perambalur.
South Tamil Nadu (STN) districts	Dindigul, Theni, Virudhunagar, Madurai, Sivagangai, Ramanathapuram, Thoothukudi, Thenkasi, Tirunelveli, Kanyakumari.
Interior Tamil Nadu (ITN) districts	Tirupattur, Vellore, Ranipet, Kallakurichi, Tiruvannamalai, Kancheepuram, Krishnagiri, Dharmapuri, Salem, Namakkal, Karur, Erode, Nilgiris, Coimbatore, Tiruppur, Tiruchirapalli, Ariyalur, Perambalur, Sivagangai, Virudhunagar, Theni, Dindigul, Madurai, Thenkasi.
North interior Tamil Nadu (NITN) districts	Tirupattur, Vellore, Ranipet, Kallakurichi, Tiruvannamalai, Kancheepuram, Krishnagiri, Dharmapuri, Salem, Namakkal, Karur, Erode, Nilgiris, Coimbatore, Tiruppur, Tiruchirapalli, Ariyalur and Perambalur.
South interior Tamil Nadu (SITN) districts	Sivagangai, Virudhunagar, Theni, Dindigul, Madurai, Thenkasi.
Coastal Tamil Nadu (CTN) districts	Tiruvallur, Chennai, Chengalpattu, Villupuram, Cuddalore, Thanjavur, Tiruvarur, Mayiladuthurai, Nagapattinam, Pudukottai, Ramanathapuram, Thoothukudi, Tirunelveli, Kanyakumari.
North Coastal Tamil Nadu (NCTN) districts	Tiruvallur, Chennai, Chengalpattu, Villupuram, Cuddalore, Thanjavur, Tiruvarur, Mayiladuthurai, Nagapattinam, Pudukottai.
South Coastal Tamil Nadu (SCTN) districts	Ramanathapuram, Thoothukudi, Tirunelveli, Kanyakumari.
Delta Districts	Thanjavur, Tiruvarur, Nagapattinam, Mayiladuthurai, Pudukottai and Karaikal area.
Delta and Adjoining districts	Thanjavur, Tiruvarur, Nagapattinam, Mayiladuthurai, Pudukottai, Karaikal and Tiruchirapalli, Perambalur, Ariyalur, Cuddalore.
Western Ghat districts	Nilgiris, Coimbatore, Tiruppur, Theni, Dindigul, Thenkasi, Virudhunagar
PDC	Puducherry and Karaikal

For more details visit www.mausam.imd.gov.in/chennai