

	<p>இந்திய அரசு இந்திய வானிலை ஆய்வு துறை மண்டல வானிலை ஆய்வு மையம் 6, கல்லூரி சாலை, சென்னை 600006 - தொலைபேசி : 044- 28271951</p>		<p>GOVERNMENT OF INDIA INDIA METEOROLOGICAL DEPARTMENT Regional Meteorological Centre No. 6, College Road, Chennai - 600006 Phone: 044- 28271951</p>
---	---	---	---

DATE : 13-10-2024	Time of Issue: 2030 Hrs IST
-------------------	-----------------------------

FISHERMEN WARNING

FOR TAMIL NADU COASTS	
DAY	WARNING
Day 1 (13.10.2024) to Day 3 (15.10.2024)	Squally weather with wind speed 35 kmph to 45 kmph gusting to 55 kmph prevail over Tamilnadu Coast, Gulf of Mannar and Comorin area.
Day 4 (16.10.2024) & Day 5 (17.10.2024)	Squally weather with wind speed 45 kmph to 55 kmph gusting to 65 kmph prevail over North Tamilnadu Coast. Squally weather with wind speed 35 kmph to 45 kmph gusting to 55 kmph prevail over South Tamilnadu Coast, Gulf of Mannar and Comorin area.
Fishermen are advised not to venture into the above sea areas during the mentioned period above.	

FOR OTHER THAN TAMILNADU COASTS	
DAY	WARNING
Day 1 (13.10.2024)	Squally weather with wind speed 35 kmph to 45 kmph gusting to 55 kmph is likely to prevail over central parts of Arabian Sea, Southern parts of North Arabian Sea, many parts of Southwest Arabian Sea and adjoining parts of Southeast Arabian Sea, along and off Kerala, Karnataka Coasts and adjoining Lakshadweep Area, most parts of Southwest Bay of Bengal and many parts of Southeast Bay of Bengal.
Day 2 (14.10.2024)	Squally weather with wind speed 35 kmph to 45 kmph gusting to 55 kmph is likely to prevail over many parts of Westcentral Arabian sea, Southern parts of North Arabian Sea, many parts of Southwest Arabian Sea, South Andhra Pradesh Coasts, Southwest Bay of Bengal and many parts of Southeast Bay of Bengal, many parts Westcentral Bay of Bengal.
Day 3 (15.10.2024)	Squally weather with wind speed 35 kmph to 45 kmph gusting to 55 kmph is likely to prevail over Andhra Pradesh Coast, Southwest Bay of Bengal and many parts of Southeast Bay of Bengal, many parts of Westcentral Bay of Bengal and some parts of Eastcentral Bay of Bengal.
Day 4 (16.10.2024)	Squally weather with wind speed 45 kmph to 55 kmph gusting to 65 kmph is likely to prevail over adjoining South Andhra Pradesh Coasts and parts of Southwest and Westcentral Bay of Bengal.

	Squally weather with wind speed 35 kmph to 45 kmph gusting to 55 kmph is likely to prevail over along & off Kerala, Karnataka Coasts And Adjoining Lakshadweep Area, North Andhra Pradesh Coasts, Southwest Bay Of Bengal adjoining Southeast Bay of Bengal, many parts of Westcentral Bay of Bengal.
Day 5 (17.10.2024)	<p>Squally weather with wind speed 45 kmph to 55 kmph gusting to 65 kmph is likely to prevail over adjoining South Andhra Pradesh Coasts and adjoining Southwest and Westcentral Bay of Bengal.</p> <p>Squally weather with wind speed 35 kmph to 45 kmph gusting to 55 kmph is likely to prevail over along & off Kerala, Karnataka Coasts And Adjoining Lakshadweep Area, North Andhra Pradesh Coasts, Southwest Bay of Bengal and many parts of Westcentral Bay of Bengal.</p>
Fishermen are advised not to venture into the above sea areas during the mentioned period above.	

OCEAN WATCH/SWELL SURGE WATCH/HIGH WAVE WATCH BY INCOIS

1. TAMILNADU

KANNIYAKUMARI	SWELL SURGE ALERT	Swell Surge Alert for the coast of KANNIYAKUMARI,TAMIL NADU from Neerodi To Arockiyapuram. Swell waves in the range of 18.0 - 20.0 sec period with 1.2 - 1.5 m height are forecasted during 05:30 hours on 15-10-2024 to 23:30 hours on 16-10-2024. It advised that no immediate action is required. Check for updates.
RAMANATHAPURAM	SWELL SURGE WATCH	Swell Surge Watch for the coast of RAMANATHAPURAM,TAMIL NADU from Rojma Nagar To Theerthaandathanam. Swell waves in the range of 14.0 - 16.0 sec period with 0.9 - 1.4 m height are forecasted till 23:30 hours on 14-10-2024. It advised that no immediate action is required.
THOOTHUKKUDI	SWELL SURGE WATCH	Swell Surge Watch for the coast of THOOTHUKKUDI,TAMIL NADU from Periyathalai To Vembar. Swell waves in the range of 14.0 - 17.0 sec period with 0.8 - 1.2 m height are forecasted till 23:30 hours on 14-10-2024. It advised that no immediate action is required.
TIRUNELVELI	SWELL SURGE ALERT	Swell Surge Alert for the coast of TIRUNELVELI,TAMIL NADU from Kuttapulli To Kooduthalai. Swell waves in the range of 18.0 - 20.0 sec period with 1.2 - 1.5 m height are forecasted during 05:30 hours on 15-10-2024 to 23:30 hours on 16-10-2024. It advised that no immediate action is required.

2. ANDHRA PRADESH

EAST GODAVARI	OCEAN CURRENT ALERT	Ocean Currents Alert for the coast of EAST GODAVARI,ANDHRA PRADESH from Antarvedi To Perumallapuram. Surface current speeds in the range of 1.0 - 1.2 m/sec are forecasted during 07:00 hours on 14-10-2024 to 01:00 hours on 15-10-2024. It advised that Harbour & marine operations to be careful.
---------------	---------------------	--

GUNTUR	OCEAN CURRENT WATCH	Ocean Currents Watch for the coast of GUNTUR, ANDHRA PRADESH from Bestapalem Bapatla To Nizampatnam. Surface current speeds in the range of 0.6 - 0.9 m/sec are forecasted during 10:00 hours on 14-10-2024 to 19:00 hours on 15-10-2024. It advised that no immediate action is required.
KRISHNA	OCEAN CURRENT WATCH	Ocean Currents Watch for the coast of KRISHNA, ANDHRA PRADESH from Nachugunta To Pedda Gollapalem. Surface current speeds in the range of 0.6 - 0.9 m/sec are forecasted during 04:00 hours on 14-10-2024 to 19:00 hours on 15-10-2024. It advised that no immediate action is required.
PRAKASAM	OCEAN CURRENT WATCH	Ocean Currents Watch for the coast of PRAKASAM, ANDHRA PRADESH from Ramayapatnam To Vadarevu. Surface current speeds in the range of 0.4 - 0.7 m/sec are forecasted during 13:00 hours on 14-10-2024 to 01:00 hours on 15-10-2024. It advised that no immediate action is required.
SRIKAKULAM	OCEAN CURRENT WATCH	Ocean Currents Watch for the coast of SRIKAKULAM, ANDHRA PRADESH from Ramachandrapuram To Kaviti. Surface current speeds in the range of 0.9 - 1.0 m/sec are forecasted till 19:00 hours on 15-10-2024. It advised that no immediate action is required.
VISHAKHAPATNAM	OCEAN CURRENT ALERT	Ocean Currents Alert for the coast of VISAKHAPATNAM, ANDHRA PRADESH from Palmanpeta To Bhimunipatnam. Surface current speeds in the range of 1.1 - 1.2 m/sec are forecasted till 19:00 hours on 15-10-2024. It advised that Harbour & marine operations to be careful.
VIZIANAGARAM	OCEAN CURRENT WATCH	Ocean Currents Watch for the coast of VIZIANAGARAM, ANDHRA PRADESH from Mukkam To Chintapalli. Surface current speeds in the range of 0.9 - 1.0 m/sec are forecasted till 19:00 hours on 15-10-2024. It advised that no immediate action is required.
WEST GODAVARI	OCEAN CURRENT WATCH	Ocean Currents Watch for the coast of VIZIANAGARAM, ANDHRA PRADESH from Mukkam To Chintapalli. Surface current speeds in the range of 0.9 - 1.0 m/sec are forecasted till 19:00 hours on 15-10-2024. It advised that no immediate action is required.

3. KARNATAKA

UTTARA KANNADA	SWELL SURGE WATCH	Swell Surge Watch for the coast of UTTARA KANNADA, KARNATAKA from Majali To Bhatkal. Swell waves in the range of 14.0 - 16.0 sec period with 0.8 - 1.0 m height are forecasted till 23:30 hours on 14-10-2024. It advised that no immediate action is required.
----------------	-------------------	---

4. LAKSHADWEEP

AGATTI	SWELL SURGE ALERT	Swell Surge Alert for LAKSHADWEEP Islands. Swell waves in the range of 18.0 - 20.0 sec period with 0.6 - 1.5 m height are forecasted during 05:30 hours on 15-10-2024 to 23:30 hours on 16-10-2024. It advised that there is a possibility of surging of waves, boats to ply with utmost vigilance, recreation with due care.
AMINI	SWELL SURGE ALERT	Swell Surge Alert for LAKSHADWEEP Islands. Swell waves in the range of 18.0 - 20.0 sec period with 0.6 - 1.5 m height are forecasted during 05:30 hours on 15-10-2024 to 23:30 hours on 16-10-2024. It advised that there is a possibility of surging of waves, boats to ply with utmost vigilance, recreation with due care.

ANDROTH	SWELL SURGE ALERT	Swell Surge Alert for LAKSHADWEEP Islands. Swell waves in the range of 18.0 - 20.0 sec period with 0.6 - 1.5 m height are forecasted during 05:30 hours on 15-10-2024 to 23:30 hours on 16-10-2024. It advised that there is a possibility of surging of waves, boats to ply with utmost vigilance, recreation with due care.
KAVARATTI	SWELL SURGE ALERT	Swell Surge Alert for LAKSHADWEEP Islands. Swell waves in the range of 18.0 - 20.0 sec period with 0.6 - 1.5 m height are forecasted during 05:30 hours on 15-10-2024 to 23:30 hours on 16-10-2024. It advised that there is a possibility of surging of waves, boats to ply with utmost vigilance, recreation with due care.
MINICOY	SWELL SURGE ALERT	Swell Surge Alert for LAKSHADWEEP Islands. Swell waves in the range of 18.0 - 20.0 sec period with 0.6 - 1.5 m height are forecasted during 05:30 hours on 15-10-2024 to 23:30 hours on 16-10-2024. It advised that there is a possibility of surging of waves, boats to ply with utmost vigilance, recreation with due care.

5. KERALA

ALAPUZZHA	SWELL SURGE ALERT	Swell Surge Alert for the coast of ALAPPUZHA,KERALA from Chellanum To AzheekalJetty. Swell waves in the range of 18.0 - 20.0 sec period with 0.6 - 1.5 m height are forecasted during 05:30 hours on 15-10-2024 to 23:30 hours on 16-10-2024. It advised that there is a possibility of surging of waves, boats to ply with utmost vigilance, recreation with due care.
ERNAKULAM	SWELL SURGE ALERT	Swell Surge Alert for the coast of ERNAKULAM,KERALA from Munambam FH To Maruvakad. Swell waves in the range of 18.0 - 20.0 sec period with 0.6 - 1.5 m height are forecasted during 05:30 hours on 15-10-2024 to 23:30 hours on 16-10-2024. It advised that there is a possibility of surging of waves, boats to ply with utmost vigilance, recreation with due care.
KANNUR	SWELL SURGE ALERT	Swell Surge Alert for the coast of KANNUR,KERALA from Valapattanam To New Mahe. Swell waves in the range of 18.0 - 20.0 sec period with 0.6 - 1.5 m height are forecasted during 05:30 hours on 15-10-2024 to 23:30 hours on 16-10-2024. It advised that there is a possibility of surging of waves, boats to ply with utmost vigilance, recreation with due care.
KASARGOD	SWELL SURGE ALERT	Swell Surge Alert for the coast of KASARAGOD, KANNUR,KERALA from Kunzhathur To Kotte Kunnu. Swell waves in the range of 18.0 - 20.0 sec period with 0.6 - 1.5 m height are forecasted during 05:30 hours on 15-10-2024 to 23:30 hours on 16-10-2024. It advised that there is a possibility of surging of waves, boats to ply with utmost vigilance, recreation with due care.
KOLLAM	SWELL SURGE ALERT	Swell Surge Alert for the coast of KOLLAM,KERALA from Alappattu To Edava. Swell waves in the range of 18.0 - 20.0 sec period with 0.6 - 1.5 m height are forecasted during 05:30 hours on 15-10-2024 to 23:30 hours on 16-10-2024. It advised that there is a possibility of surging of waves, boats to ply with utmost vigilance, recreation with due care.
KOZHIKODE	SWELL SURGE ALERT	Swell Surge Alert for the coast of KOZHIKODE,KERALA from Chombala FH To Ramanattukara. Swell waves in the range of 18.0 - 20.0 sec period with 0.6 - 1.5 m height are forecasted during 05:30 hours on 15-10-2024 to 23:30 hours on 16-10-2024. It advised that there is a possibility of surging of waves, boats to ply with utmost vigilance, recreation with due care.

MALLAPURAM	SWELL SURGE ALERT	Swell Surge Alert for the coast of MALAPPURAM,KERALA from Kadaludinagaram To Palappetty. Swell waves in the range of 18.0 - 20.0 sec period with 0.6 - 1.5 m height are forecasted during 05:30 hours on 15-10-2024 to 23:30 hours on 16-10-2024. It advised that there is a possibility of surging of waves, boats to ply with utmost vigilance, recreation with due care.
THIRUVANANTHAPURAM	SWELL SURGE ALERT	Swell Surge Alert for the coast of THIRUVANANTHAPURAM,KERALA from Kappil To Poovar. Swell waves in the range of 18.0 - 20.0 sec period with 0.6 - 1.5 m height are forecasted during 05:30 hours on 15-10-2024 to 23:30 hours on 16-10-2024. It advised that there is a possibility of surging of waves, boats to ply with utmost vigilance, recreation with due care.
THRISSUR	SWELL SURGE ALERT	Swell Surge Alert for the coast of THRISSUR,KERALA from Attupuram To Kodungallur. Swell waves in the range of 18.0 - 20.0 sec period with 0.6 - 1.5 m height are forecasted during 05:30 hours on 15-10-2024 to 23:30 hours on 16-10-2024. It advised that there is a possibility of surging of waves, boats to ply with utmost vigilance, recreation with due care.

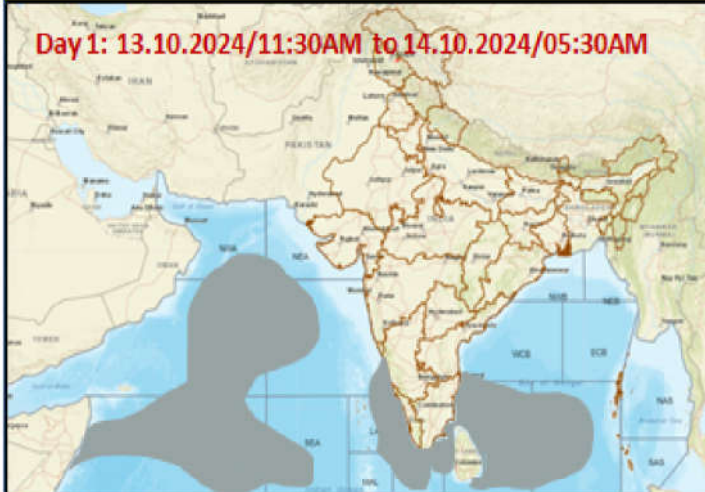
6. PUDUCHERRY

MAHE	SWELL SURGE ALERT	Swell Surge Alert for the coast of MAHE,PUDUCHERRY from Koloth To Azhikal. Swell waves in the range of 18.0 - 20.0 sec period with 0.6 - 1.5 m height are forecasted during 05:30 hours on 15-10-2024 to 23:30 hours on 16-10-2024. It advised that there is a possibility of surging of waves, boats to ply with utmost vigilance, recreation with due care.
------	-------------------	---

Duty Officer,
For Director In-Charge
Regional Weather Forecasting Centre
Regional Meteorological Centre Chennai

Fishermen Warning Graphics

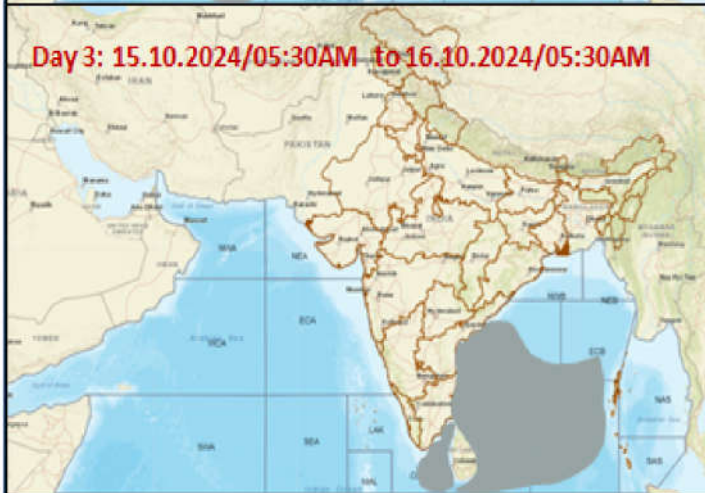
Day 1: 13.10.2024/11:30AM to 14.10.2024/05:30AM



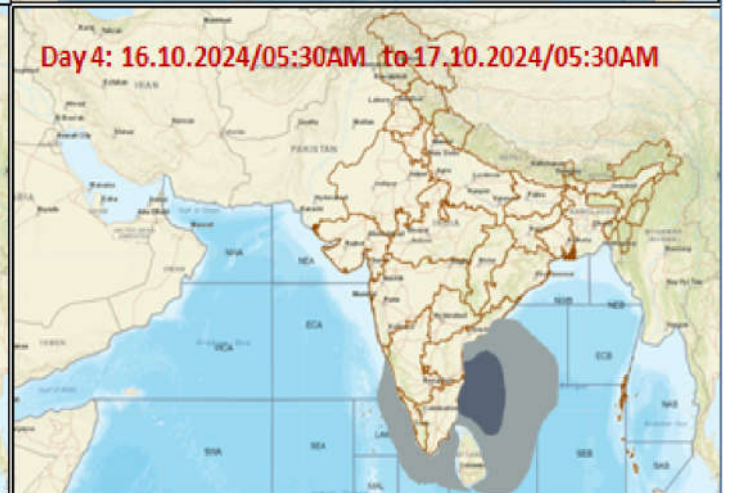
Day 2: 14.10.2024/05:30AM to 15.10.2024/05:30AM



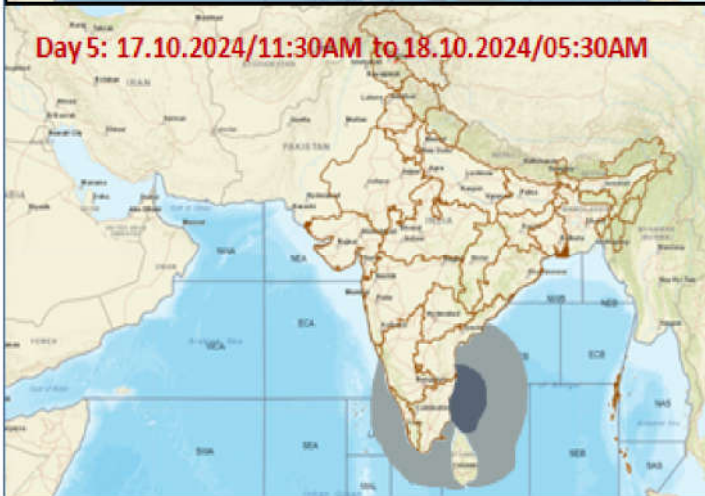
Day 3: 15.10.2024/05:30AM to 16.10.2024/05:30AM



Day 4: 16.10.2024/05:30AM to 17.10.2024/05:30AM



Day 5: 17.10.2024/11:30AM to 18.10.2024/05:30AM



Squally Weather with wind speed 35-45 kmph gusting to 55 kmph

Squally WX with wind speed 45-55 kmph gusting to 65 kmph

Fishermen are advised not to venture into the marked areas.